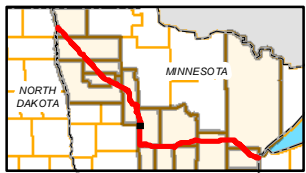
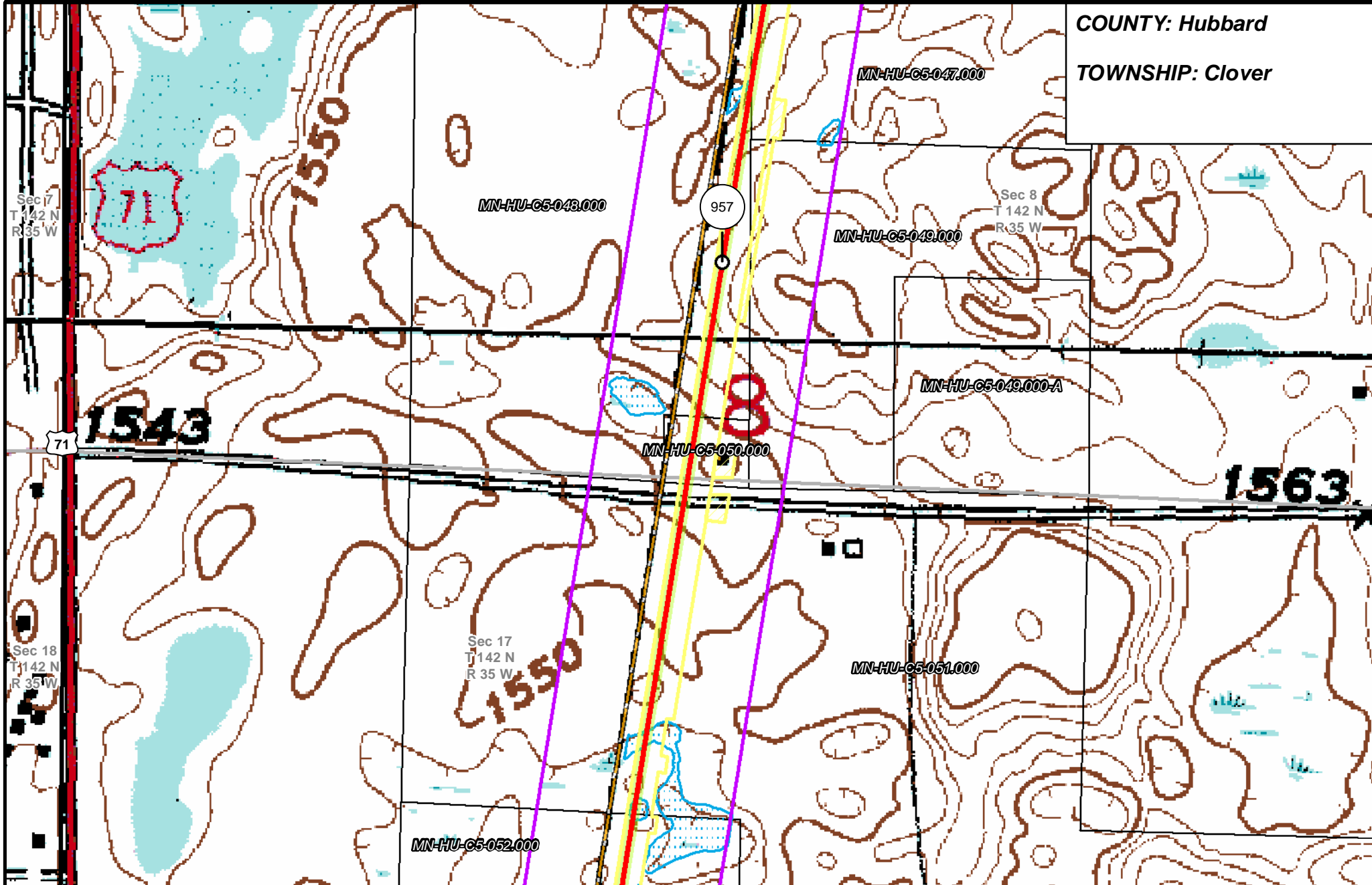
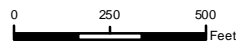


COUNTY: Hubbard

TOWNSHIP: Clover



- |                       |                                |                      |                        |
|-----------------------|--------------------------------|----------------------|------------------------|
| PUC Designated Route  | Mile Post                      | Surveyed Waterbodies | Tract Boundary         |
| ROW                   | Temporary Workspace            | ESA                  | MN Section Boundary    |
| Line 3R Pipeline      | Additional Temporary Workspace | Surveyed Wetlands    | Township/City Boundary |
| Valve Location        | Existing Enbridge Pipelines    | NWI Wetlands         | County Boundary        |
| Enbridge Pump Station | Existing Electric Transmission |                      |                        |
|                       | Existing Third Party Pipelines |                      |                        |



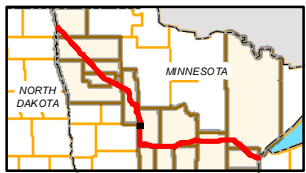
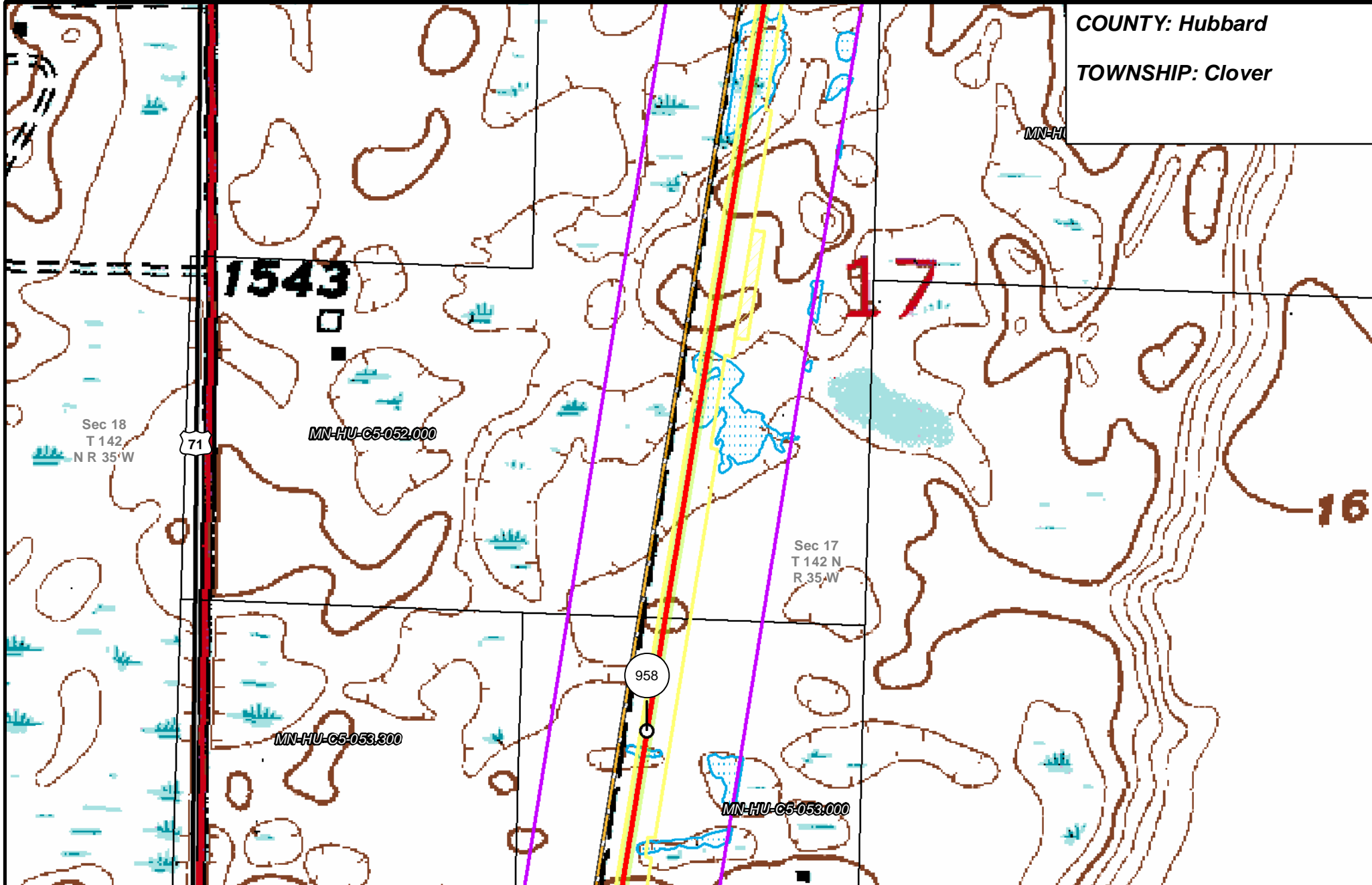
**LINE 3 REPLACEMENT PIPELINE ROUTE**

DRAWN: MLB      CHECKED: ---  
 DATE: August 31, 2018      SCALE: 1:5,000

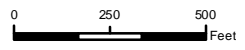
Map 193 of 378

COUNTY: Hubbard

TOWNSHIP: Clover



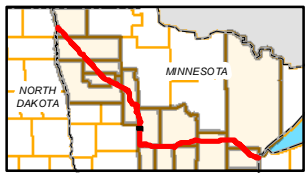
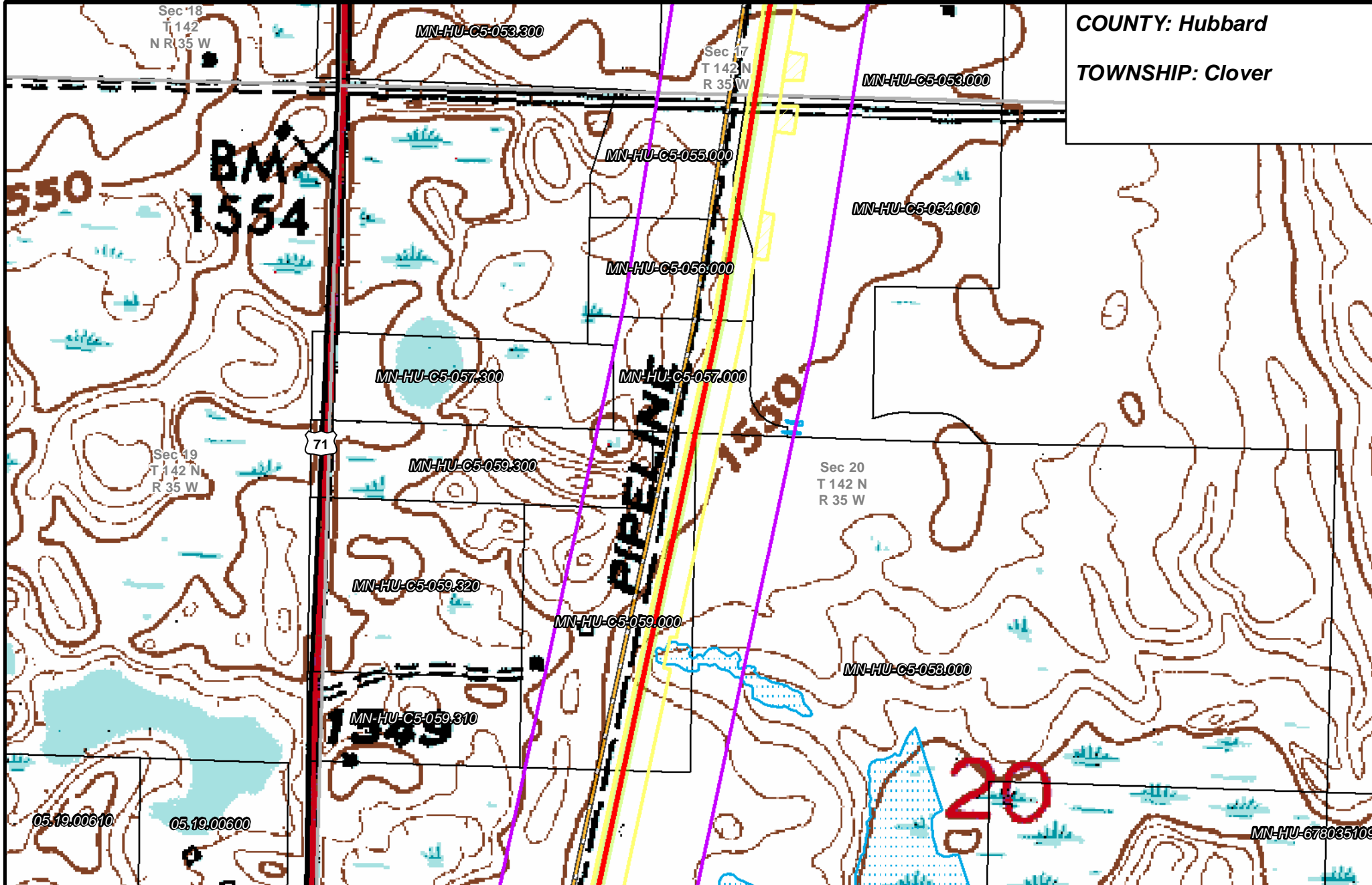
- |                       |                                |                      |                        |
|-----------------------|--------------------------------|----------------------|------------------------|
| PUC Designated Route  | Mile Post                      | Surveyed Waterbodies | Tract Boundary         |
| ROW                   | Temporary Workspace            | ESA                  | MN Section Boundary    |
| Line 3R Pipeline      | Additional Temporary Workspace | Surveyed Wetlands    | Township/City Boundary |
| Valve Location        | Existing Enbridge Pipelines    | NWI Wetlands         | County Boundary        |
| Enbridge Pump Station | Existing Electric Transmission |                      |                        |
|                       | Existing Third Party Pipelines |                      |                        |



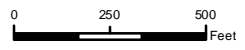
**LINE 3 REPLACEMENT PIPELINE ROUTE**

DRAWN: MLB CHECKED: --  
 DATE: August 31, 2018 SCALE: 1:5,000  
 Map 194 of 378

COUNTY: Hubbard  
 TOWNSHIP: Clover



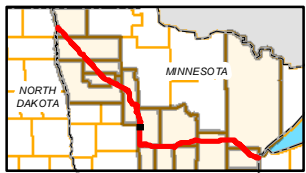
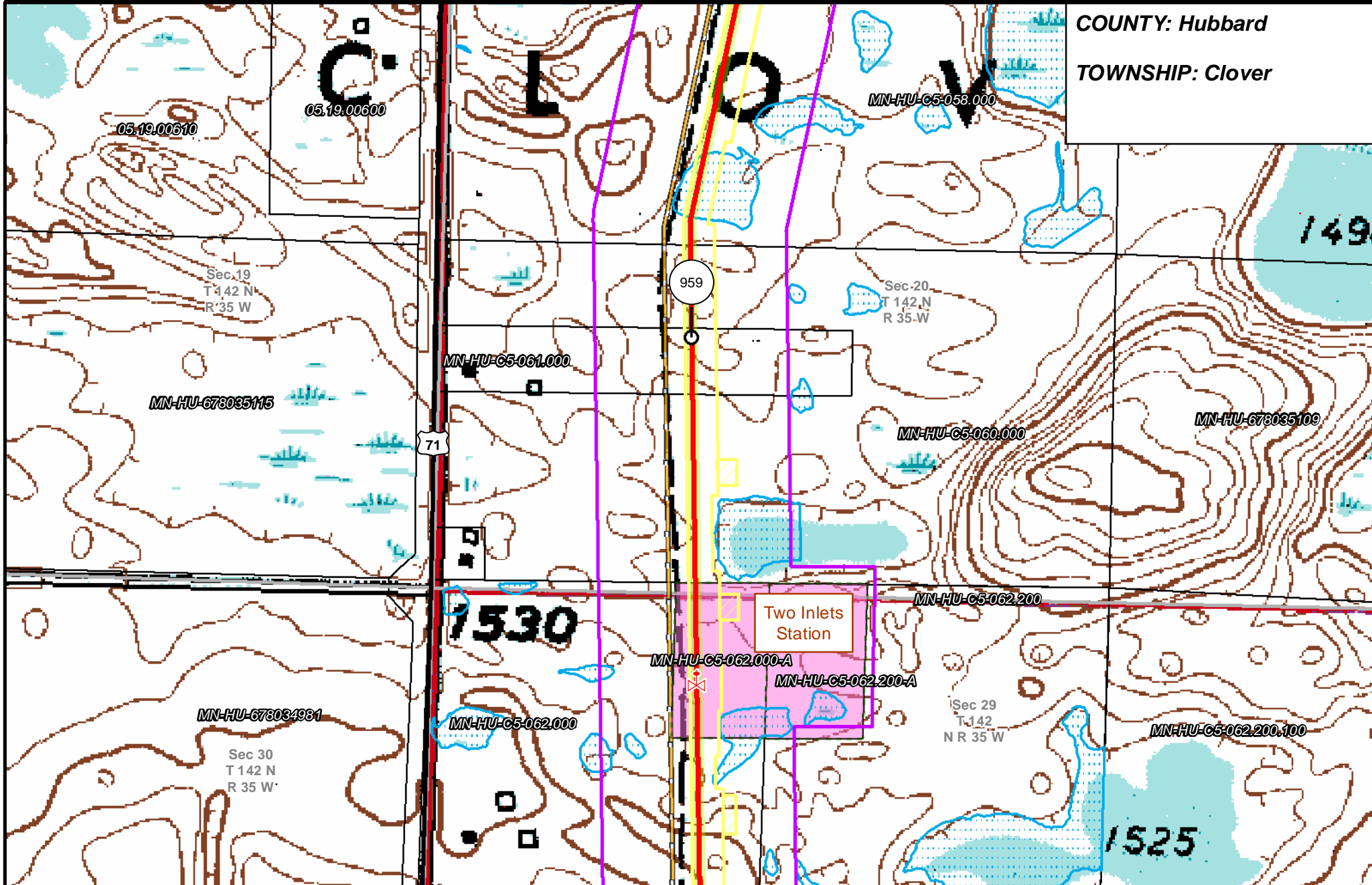
- |                       |                                |                      |                        |
|-----------------------|--------------------------------|----------------------|------------------------|
| PUC Designated Route  | Mile Post                      | Surveyed Waterbodies | Tract Boundary         |
| ROW                   | Temporary Workspace            | ESA                  | MN Section Boundary    |
| Line 3R Pipeline      | Additional Temporary Workspace | Surveyed Wetlands    | Township/City Boundary |
| Valve Location        | Existing Enbridge Pipelines    | NWI Wetlands         | County Boundary        |
| Enbridge Pump Station | Existing Electric Transmission |                      |                        |
|                       | Existing Third Party Pipelines |                      |                        |



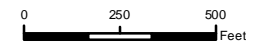
LINE 3 REPLACEMENT  
 PIPELINE ROUTE

DRAWN: MLB CHECKED: ---  
 DATE: August 31, 2018 SCALE: 1:5,000  
 Map 195 of 378

COUNTY: Hubbard  
 TOWNSHIP: Clover



- |                       |                                |                      |                        |
|-----------------------|--------------------------------|----------------------|------------------------|
| PUC Designated Route  | Mile Post                      | Surveyed Waterbodies | Tract Boundary         |
| ROW                   | Temporary Workspace            | ESA                  | MN Section Boundary    |
| Line 3R Pipeline      | Additional Temporary Workspace | Surveyed Wetlands    | Township/City Boundary |
| Valve Location        | Existing Enbridge Pipelines    | NWI Wetlands         | County Boundary        |
| Enbridge Pump Station | Existing Electric Transmission |                      |                        |
|                       | Existing Third Party Pipelines |                      |                        |



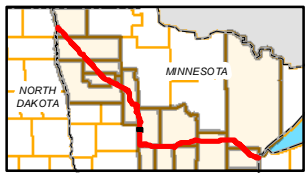
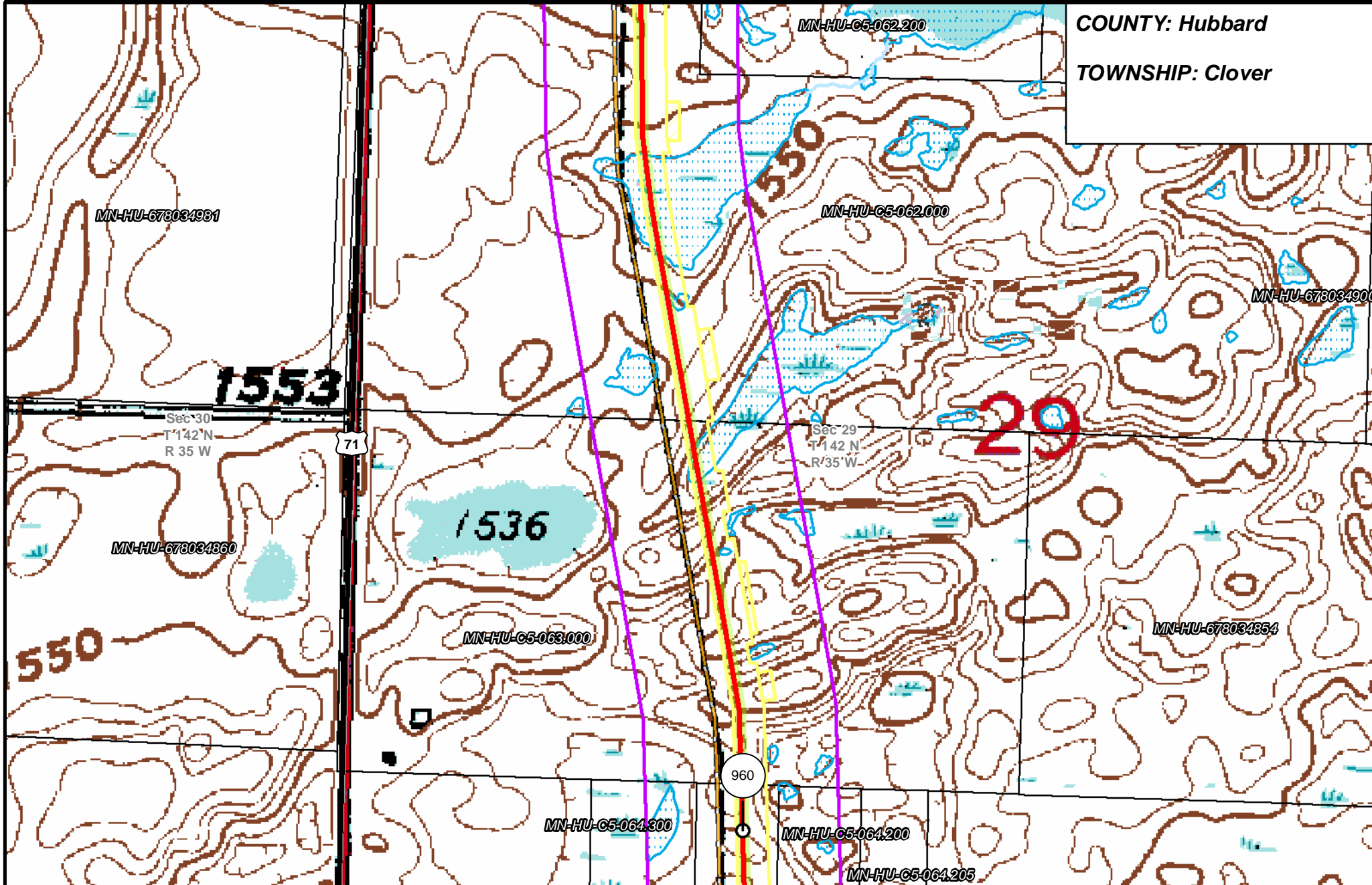
LINE 3 REPLACEMENT  
 PIPELINE ROUTE

DRAWN: MLB CHECKED:   
 DATE: August 31, 2018 SCALE: 1:5,000  
 Map 196 of 378

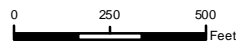


COUNTY: Hubbard

TOWNSHIP: Clover



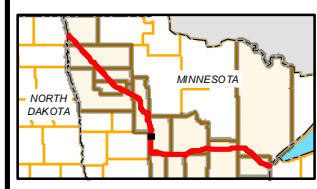
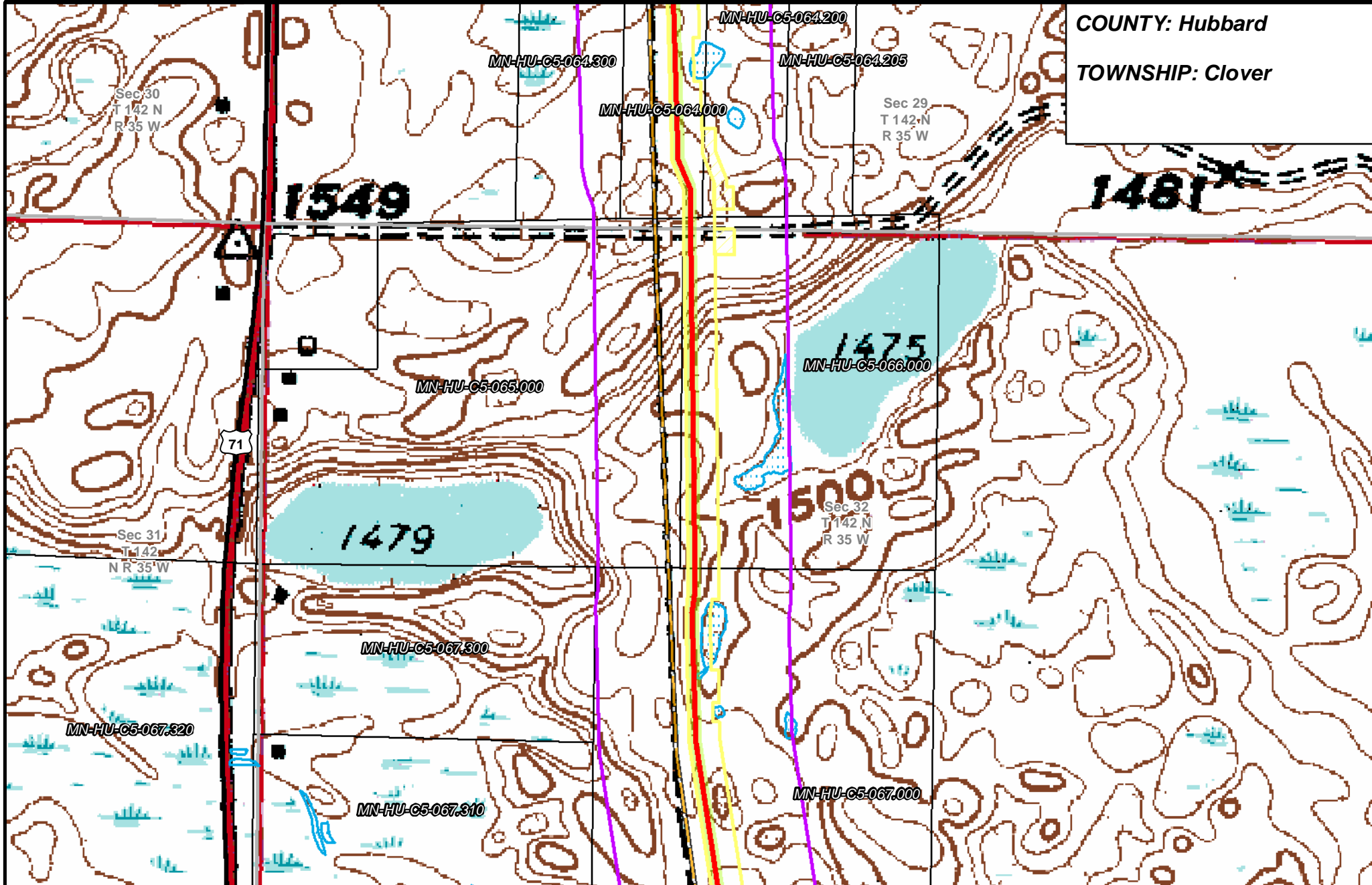
- |                       |                                |                      |                        |
|-----------------------|--------------------------------|----------------------|------------------------|
| PUC Designated Route  | Mile Post                      | Surveyed Waterbodies | Tract Boundary         |
| ROW                   | Temporary Workspace            | ESA                  | MN Section Boundary    |
| Line 3R Pipeline      | Additional Temporary Workspace | Surveyed Wetlands    | Township/City Boundary |
| Valve Location        | Existing Enbridge Pipelines    | NWI Wetlands         | County Boundary        |
| Enbridge Pump Station | Existing Electric Transmission |                      |                        |
|                       | Existing Third Party Pipelines |                      |                        |



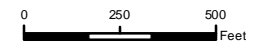
**LINE 3 REPLACEMENT PIPELINE ROUTE**

DRAWN: MLB CHECKED:   
 DATE: August 31, 2018 SCALE: 1:5,000   
 Map 197 of 378

COUNTY: Hubbard  
 TOWNSHIP: Clover



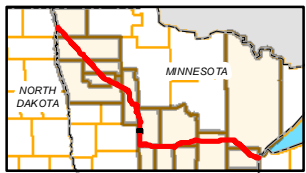
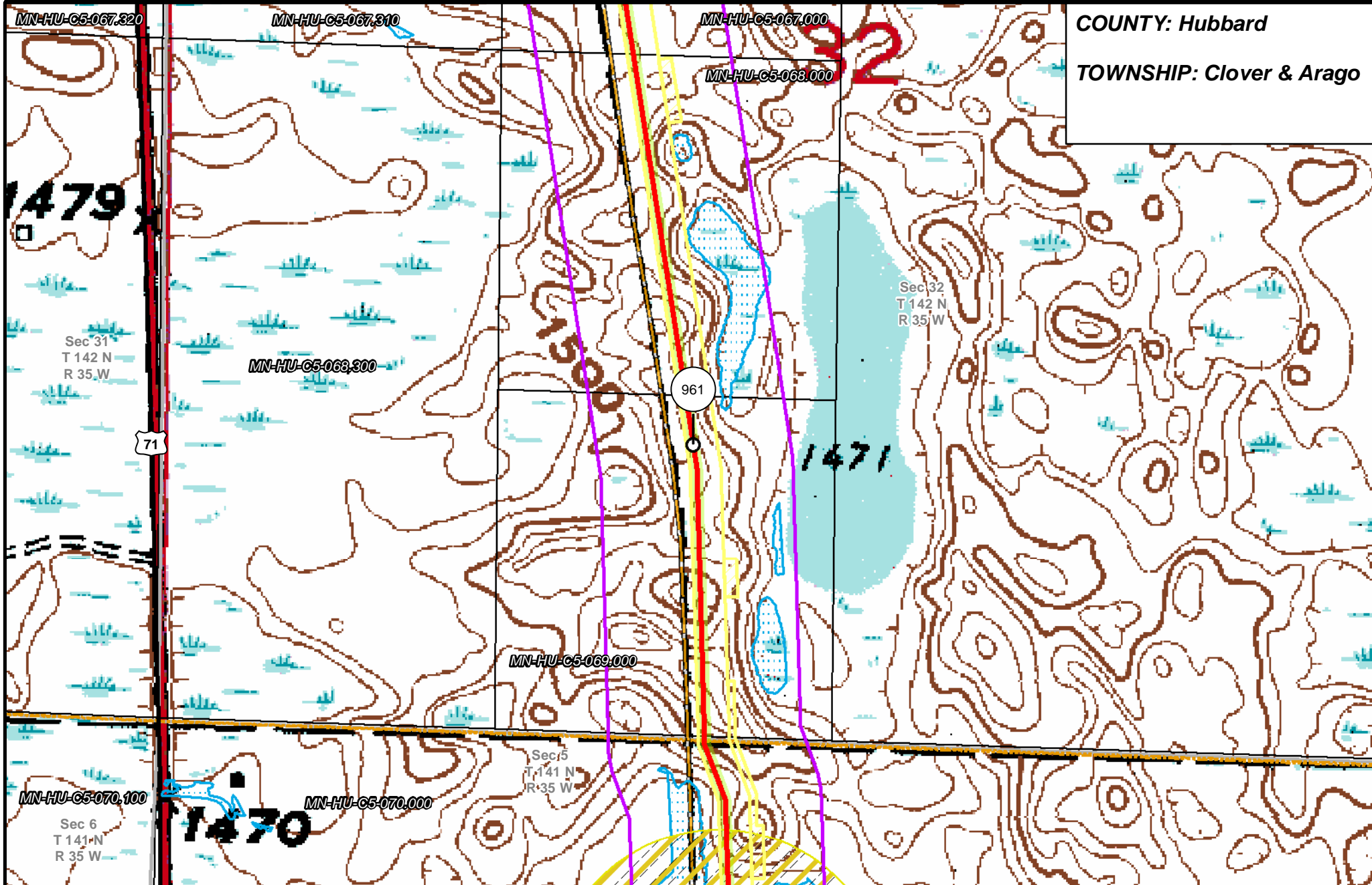
- |                       |                                |                      |                        |
|-----------------------|--------------------------------|----------------------|------------------------|
| PUC Designated Route  | Mile Post                      | Surveyed Waterbodies | Tract Boundary         |
| ROW                   | Temporary Workspace            | ESA                  | MN Section Boundary    |
| Line 3R Pipeline      | Additional Temporary Workspace | Surveyed Wetlands    | Township/City Boundary |
| Valve Location        | Existing Enbridge Pipelines    | NWI Wetlands         | County Boundary        |
| Enbridge Pump Station | Existing Electric Transmission |                      |                        |
|                       | Existing Third Party Pipelines |                      |                        |



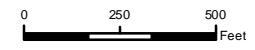
**LINE 3 REPLACEMENT PIPELINE ROUTE**

DRAWN: MLB      CHECKED: ---  
 DATE: August 31, 2018      SCALE: 1:5,000  
 Map 198 of 378

COUNTY: Hubbard  
 TOWNSHIP: Clover & Arago



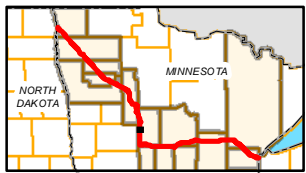
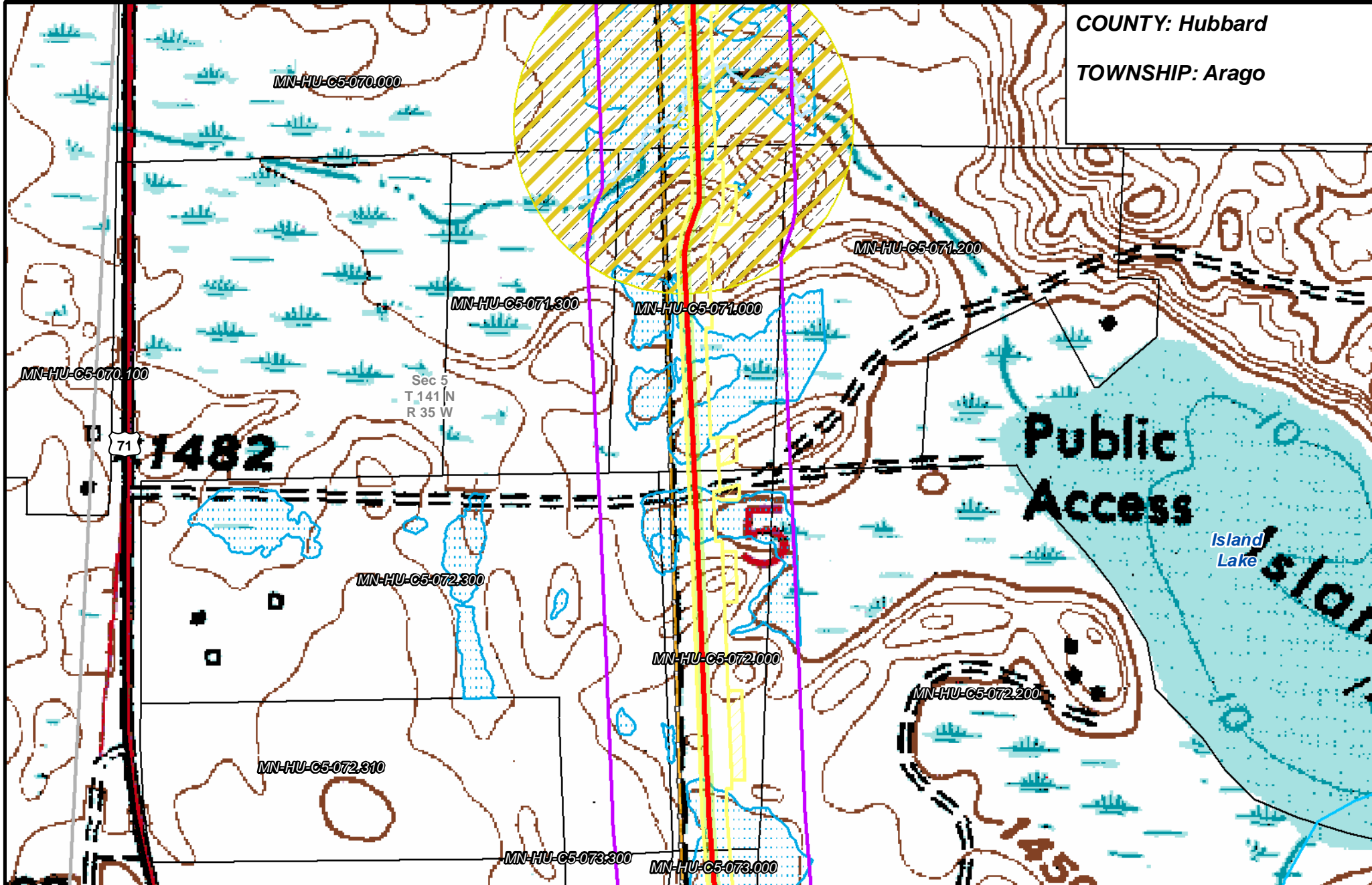
- PUC Designated Route
- ROW
- Line 3R Pipeline
- Valve Location
- Enbridge Pump Station
- Mile Post
- Temporary Workspace
- Additional Temporary Workspace
- Existing Enbridge Pipelines
- Existing Electric Transmission
- Existing Third Party Pipelines
- Surveyed Waterbodies
- ESA
- Surveyed Wetlands
- NWI Wetlands
- Tract Boundary
- MN Section Boundary
- Township/City Boundary
- County Boundary



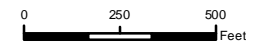
**LINE 3 REPLACEMENT  
 PIPELINE ROUTE**

DRAWN: MLB CHECKED: ---  
 DATE: August 31, 2018 SCALE: 1:5,000  
 Map 199 of 378

COUNTY: Hubbard  
 TOWNSHIP: Arago



- |                       |                                |                                |                        |
|-----------------------|--------------------------------|--------------------------------|------------------------|
| PUC Designated Route  | Mile Post                      | Surveyed Waterbodies           | Tract Boundary         |
| ROW                   | Temporary Workspace            | Surveyed Wetlands              | MN Section Boundary    |
| Line 3R Pipeline      | Additional Temporary Workspace | NWI Wetlands                   | Township/City Boundary |
| Valve Location        | Existing Enbridge Pipelines    | Existing Electric Transmission | County Boundary        |
| Enbridge Pump Station | Existing Third Party Pipelines |                                |                        |



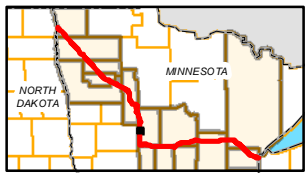
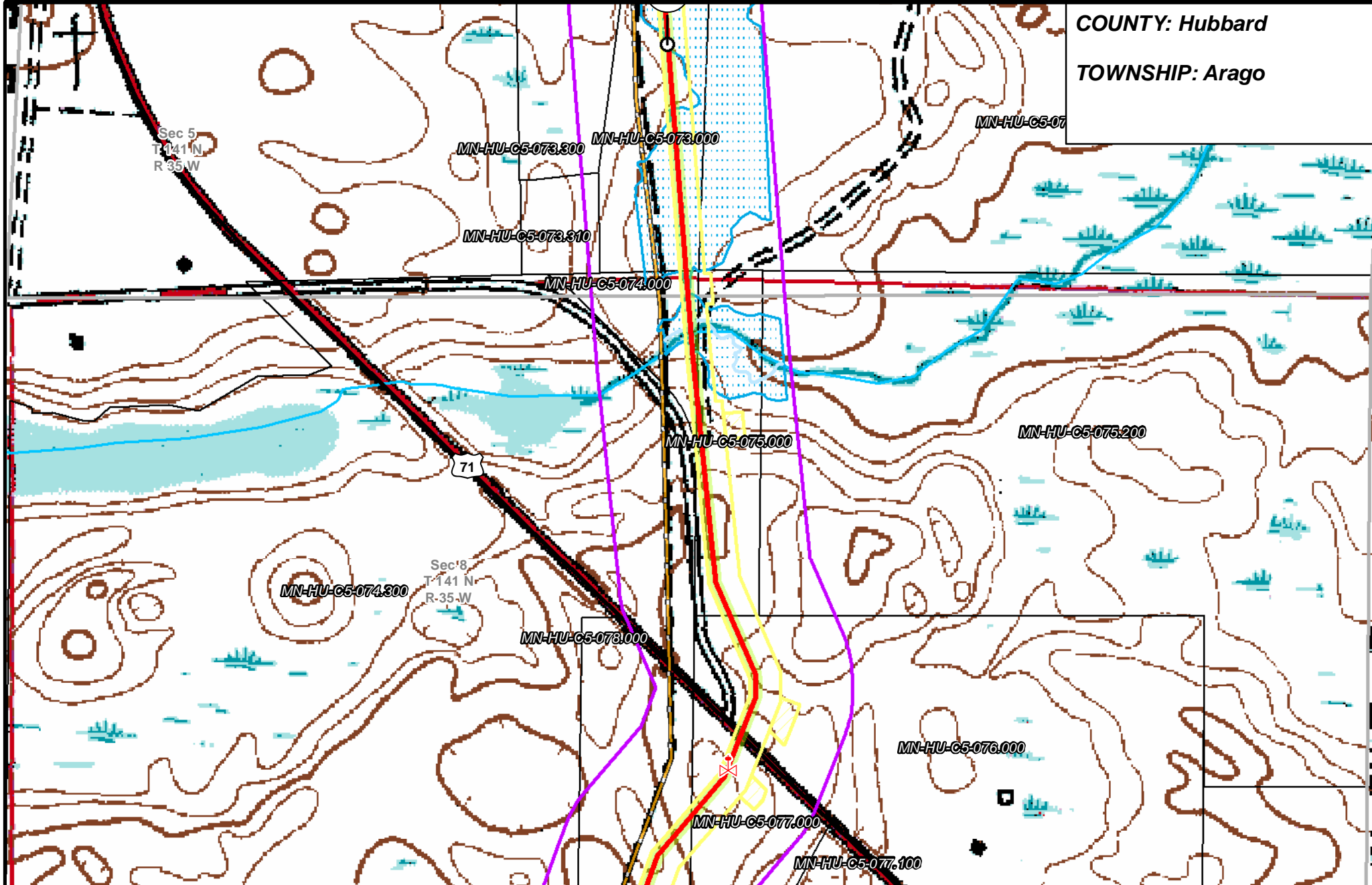
**LINE 3 REPLACEMENT PIPELINE ROUTE**

DRAWN: MLB      CHECKED: \_\_\_\_\_  
 DATE: August 31, 2018      SCALE: 1:5,000

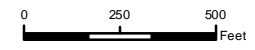
Map 200 of 378



COUNTY: Hubbard  
 TOWNSHIP: Arago



- |                       |                                |                      |                        |
|-----------------------|--------------------------------|----------------------|------------------------|
| PUC Designated Route  | Mile Post                      | Surveyed Waterbodies | Tract Boundary         |
| ROW                   | Temporary Workspace            | ESA                  | MN Section Boundary    |
| Line 3R Pipeline      | Additional Temporary Workspace | Surveyed Wetlands    | Township/City Boundary |
| Valve Location        | Existing Enbridge Pipelines    | NWI Wetlands         | County Boundary        |
| Enbridge Pump Station | Existing Electric Transmission |                      |                        |
|                       | Existing Third Party Pipelines |                      |                        |

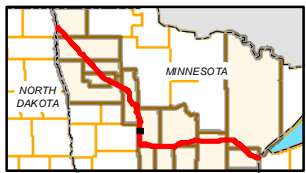
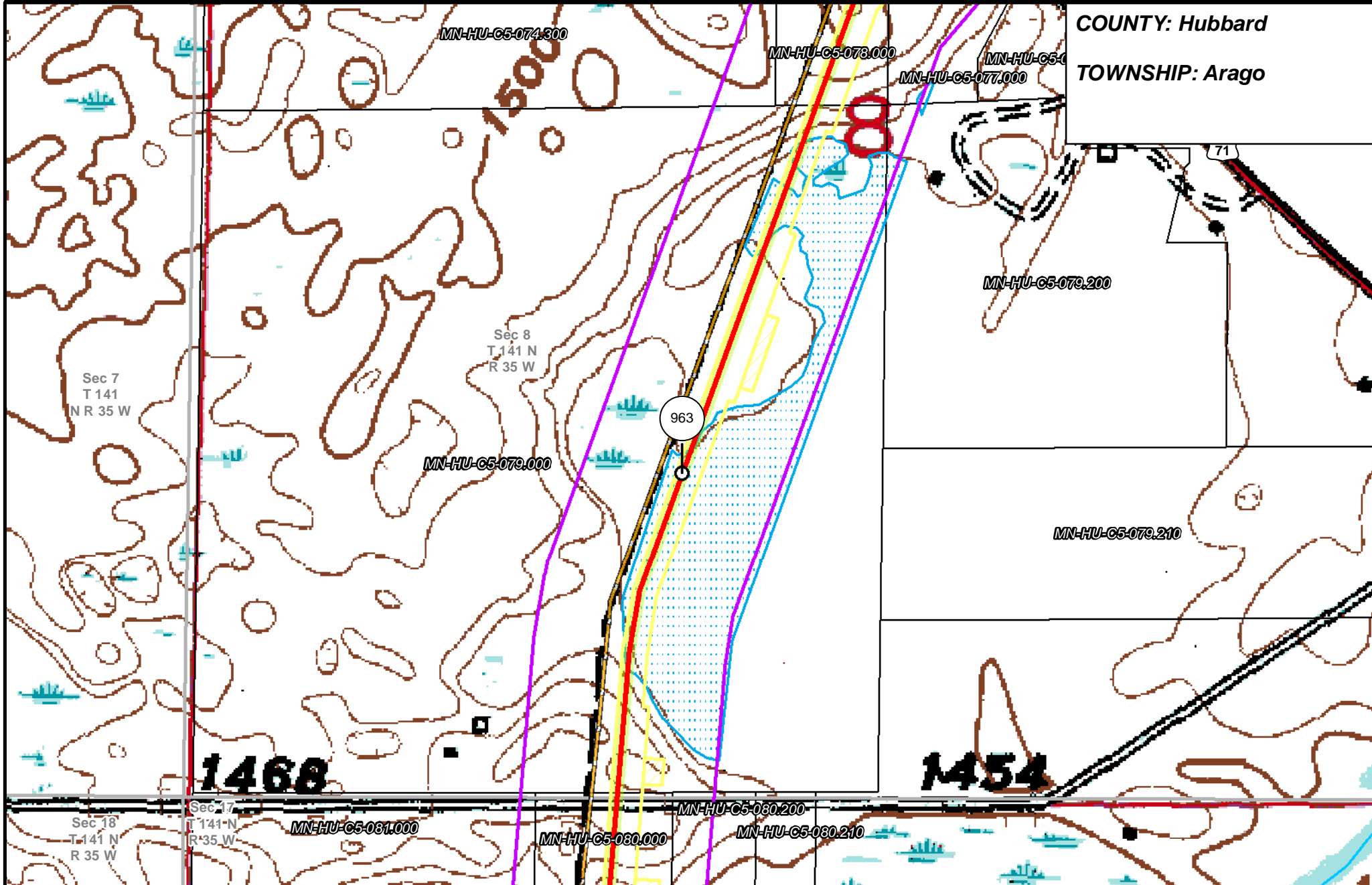


**LINE 3 REPLACEMENT  
 PIPELINE ROUTE**

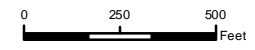
DRAWN: MLB CHECKED: ---  
 DATE: August 31, 2018 SCALE: 1:5,000  
 Map 201 of 378



COUNTY: Hubbard  
TOWNSHIP: Arago



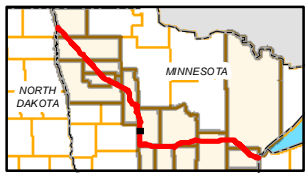
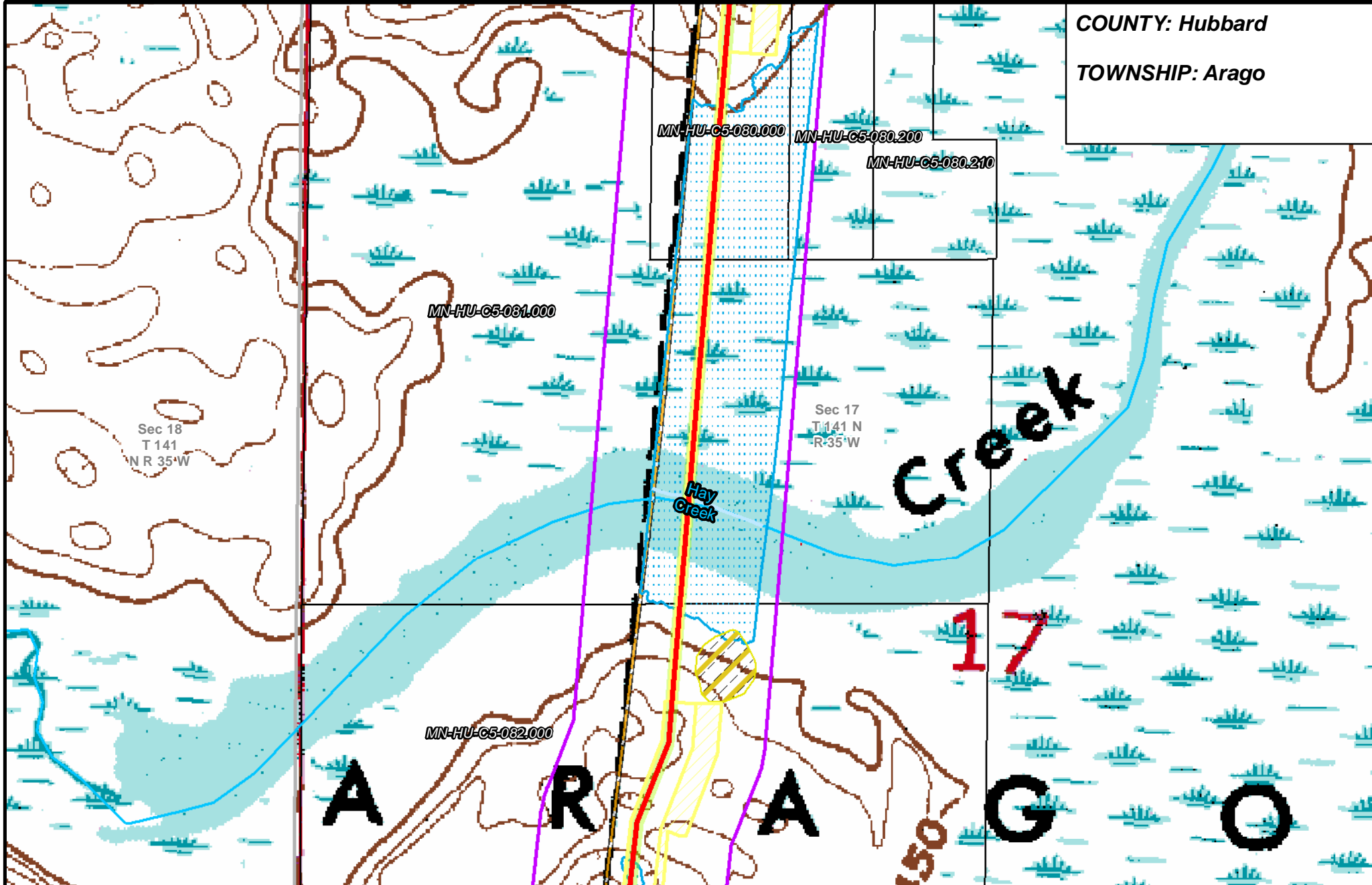
- |                       |                                |                      |                        |
|-----------------------|--------------------------------|----------------------|------------------------|
| PUC Designated Route  | Mile Post                      | Surveyed Waterbodies | Tract Boundary         |
| ROW                   | Temporary Workspace            | ESA                  | MN Section Boundary    |
| Line 3R Pipeline      | Additional Temporary Workspace | Surveyed Wetlands    | Township/City Boundary |
| Valve Location        | Existing Enbridge Pipelines    | NWI Wetlands         | County Boundary        |
| Enbridge Pump Station | Existing Electric Transmission |                      |                        |
|                       | Existing Third Party Pipelines |                      |                        |



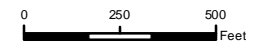
LINE 3 REPLACEMENT PIPELINE ROUTE

DRAWN: MLB CHECKED: ---  
DATE: August 31, 2018 SCALE: 1:5,000  
Map 202 of 378

COUNTY: Hubbard  
 TOWNSHIP: Arago



- |                       |                                |                      |                        |
|-----------------------|--------------------------------|----------------------|------------------------|
| PUC Designated Route  | Mile Post                      | Surveyed Waterbodies | Tract Boundary         |
| ROW                   | Temporary Workspace            | ESA                  | MN Section Boundary    |
| Line 3R Pipeline      | Additional Temporary Workspace | Surveyed Wetlands    | Township/City Boundary |
| Valve Location        | Existing Enbridge Pipelines    | NWI Wetlands         | County Boundary        |
| Enbridge Pump Station | Existing Electric Transmission |                      |                        |
|                       | Existing Third Party Pipelines |                      |                        |

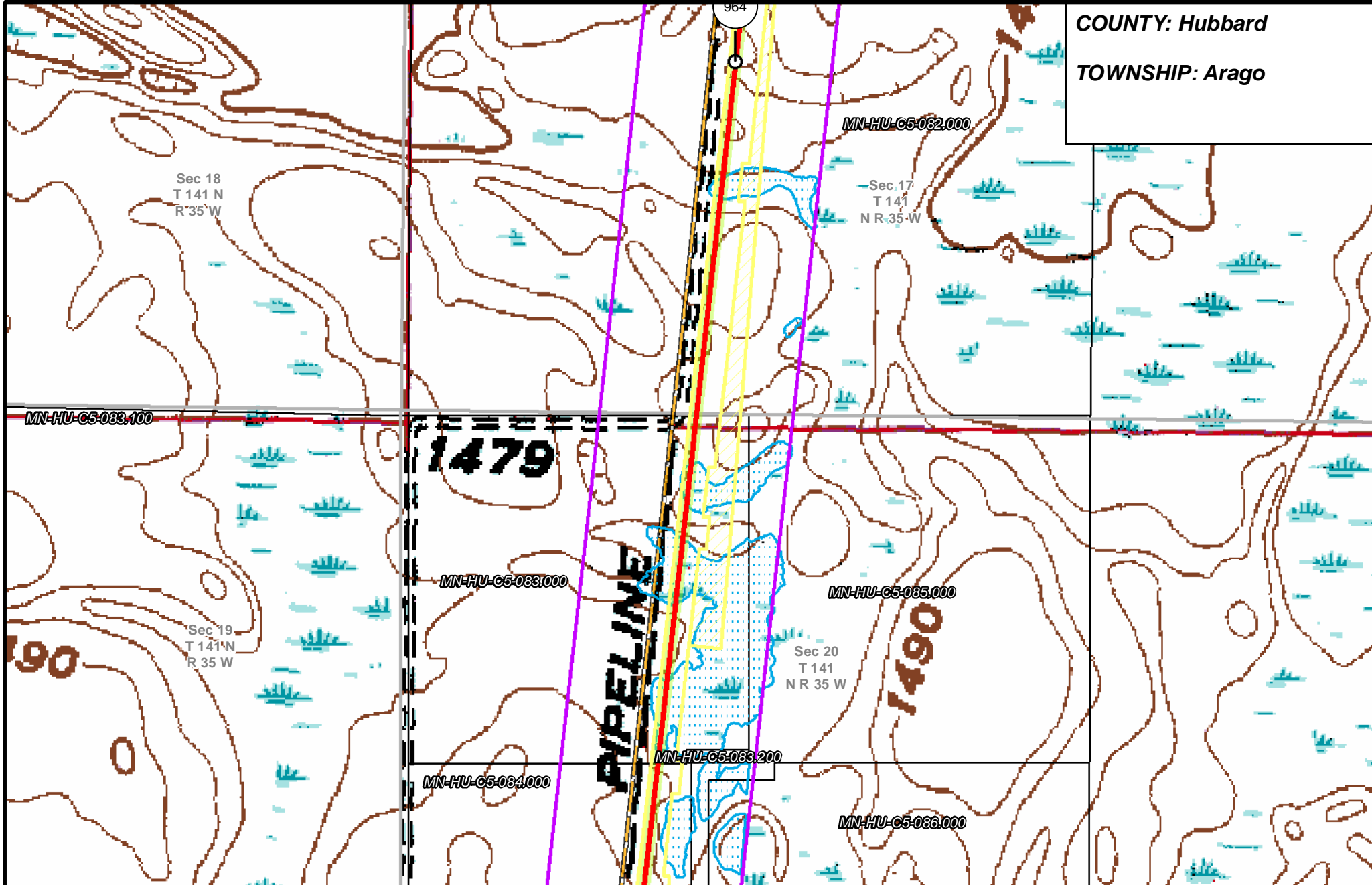


**LINE 3 REPLACEMENT PIPELINE ROUTE**

DRAWN: MLB      CHECKED: ---  
 DATE: August 31, 2018      SCALE: 1:5,000

Map 203 of 378

COUNTY: Hubbard  
 TOWNSHIP: Arago



MN-HU-C5-083.100

Sec 18  
 T 141 N  
 R 35 W

MN-HU-C5-082.000

Sec 17  
 T 141  
 N R 35 W

1479

MN-HU-C5-083.000

MN-HU-C5-085.000

1490

Sec 19  
 T 141 N  
 R 35 W

Sec 20  
 T 141  
 N R 35 W

1490

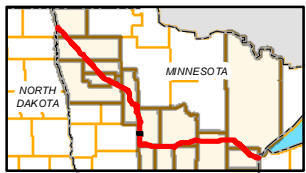
MN-HU-C5-083.200

MN-HU-C5-084.000

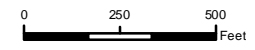
MN-HU-C5-086.000

PIPELINE

964



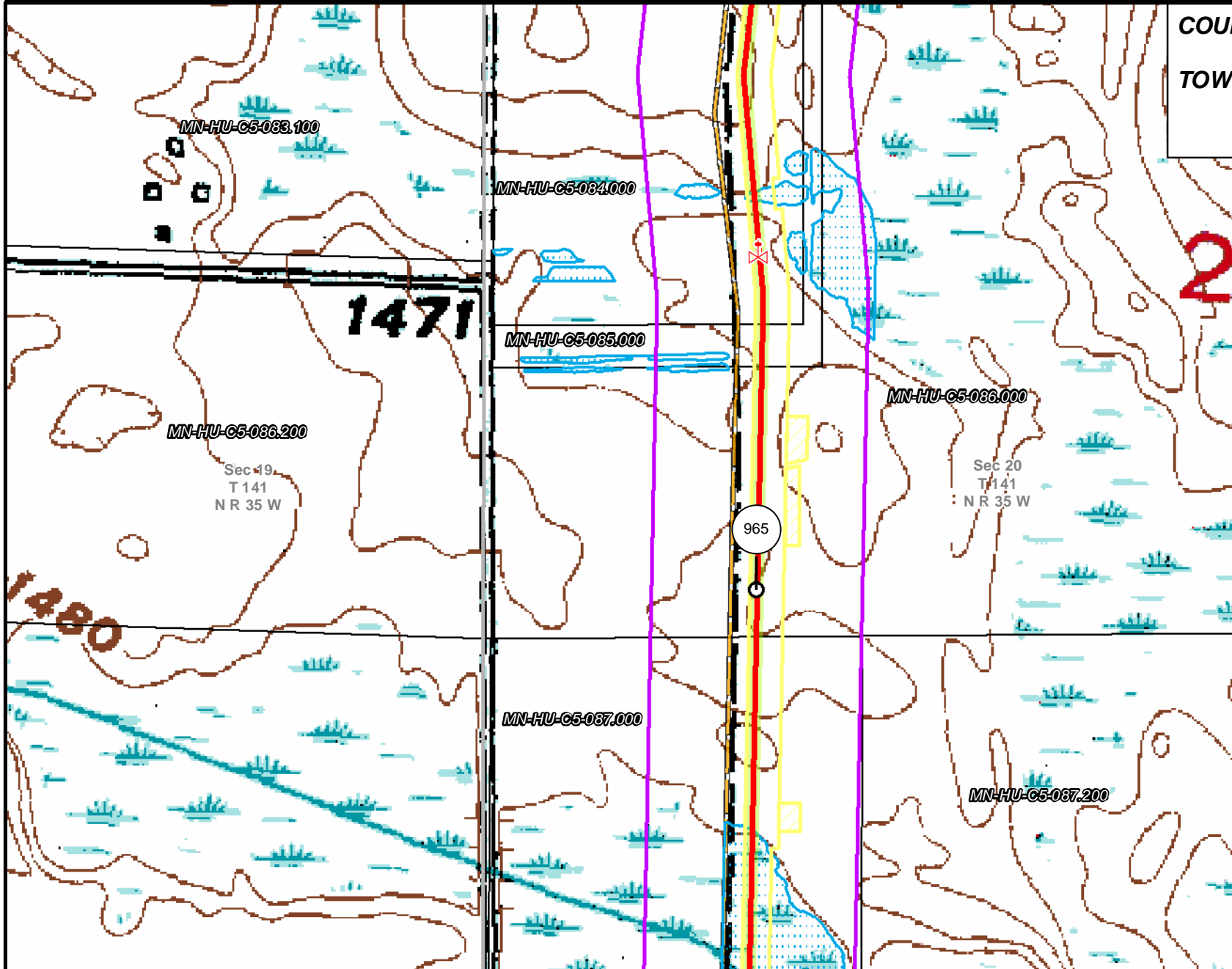
- |                       |                                |                                |                        |
|-----------------------|--------------------------------|--------------------------------|------------------------|
| PUC Designated Route  | Mile Post                      | Surveyed Waterbodies           | Tract Boundary         |
| ROW                   | Temporary Workspace            | Surveyed Wetlands              | MN Section Boundary    |
| Line 3R Pipeline      | Additional Temporary Workspace | NWI Wetlands                   | Township/City Boundary |
| Valve Location        | Existing Enbridge Pipelines    | Existing Electric Transmission | County Boundary        |
| Enbridge Pump Station | Existing Third Party Pipelines |                                |                        |



LINE 3 REPLACEMENT  
 PIPELINE ROUTE

DRAWN: MLB CHECKED: --  
 DATE: August 31, 2018 SCALE: 1:5,000  
 Map 204 of 378

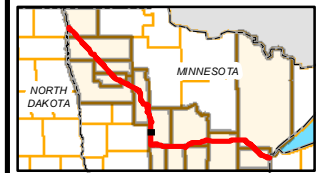
COUNTY: Hubbard  
 TOWNSHIP: Arago



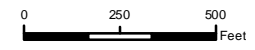
20

1471

1480



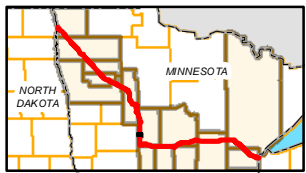
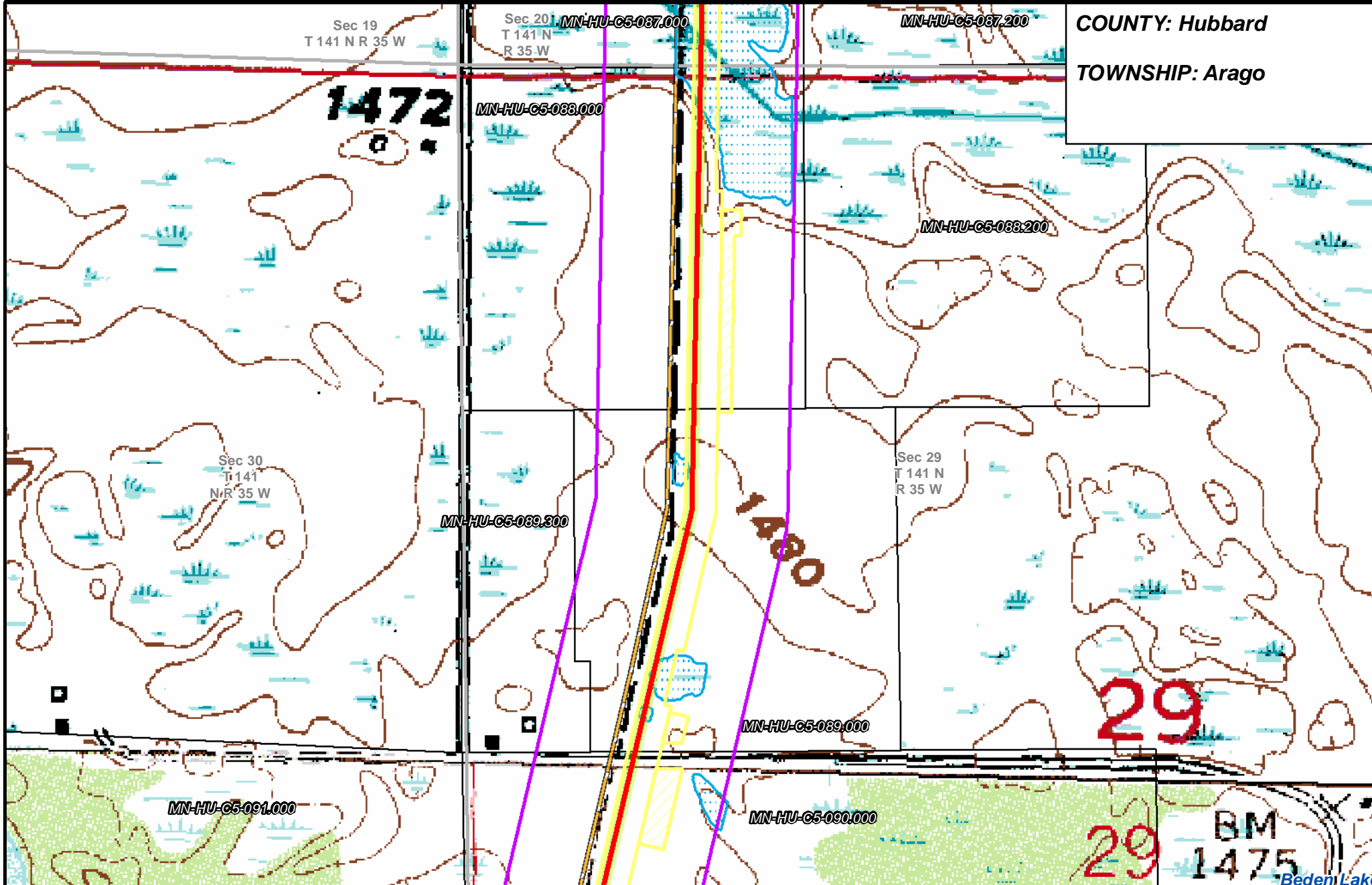
- |                       |                                |                      |                        |
|-----------------------|--------------------------------|----------------------|------------------------|
| PUC Designated Route  | Mile Post                      | Surveyed Waterbodies | Tract Boundary         |
| ROW                   | Temporary Workspace            | ESA                  | MN Section Boundary    |
| Line 3R Pipeline      | Additional Temporary Workspace | Surveyed Wetlands    | Township/City Boundary |
| Valve Location        | Existing Enbridge Pipelines    | NWI Wetlands         | County Boundary        |
| Enbridge Pump Station | Existing Electric Transmission |                      |                        |
|                       | Existing Third Party Pipelines |                      |                        |



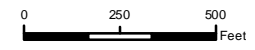
LINE 3 REPLACEMENT  
 PIPELINE ROUTE

DRAWN: MLB CHECKED: --  
 DATE: August 31, 2018 SCALE: 1:5,000  
 Map 205 of 378

COUNTY: Hubbard  
 TOWNSHIP: Arago



- |                       |                                |                                |                        |
|-----------------------|--------------------------------|--------------------------------|------------------------|
| PUC Designated Route  | Mile Post                      | Surveyed Waterbodies           | Tract Boundary         |
| ROW                   | Temporary Workspace            | ESA                            | MN Section Boundary    |
| Line 3R Pipeline      | Additional Temporary Workspace | Surveyed Wetlands              | Township/City Boundary |
| Valve Location        | Existing Enbridge Pipelines    | NWI Wetlands                   | County Boundary        |
| Enbridge Pump Station | Existing Electric Transmission | Existing Third Party Pipelines |                        |



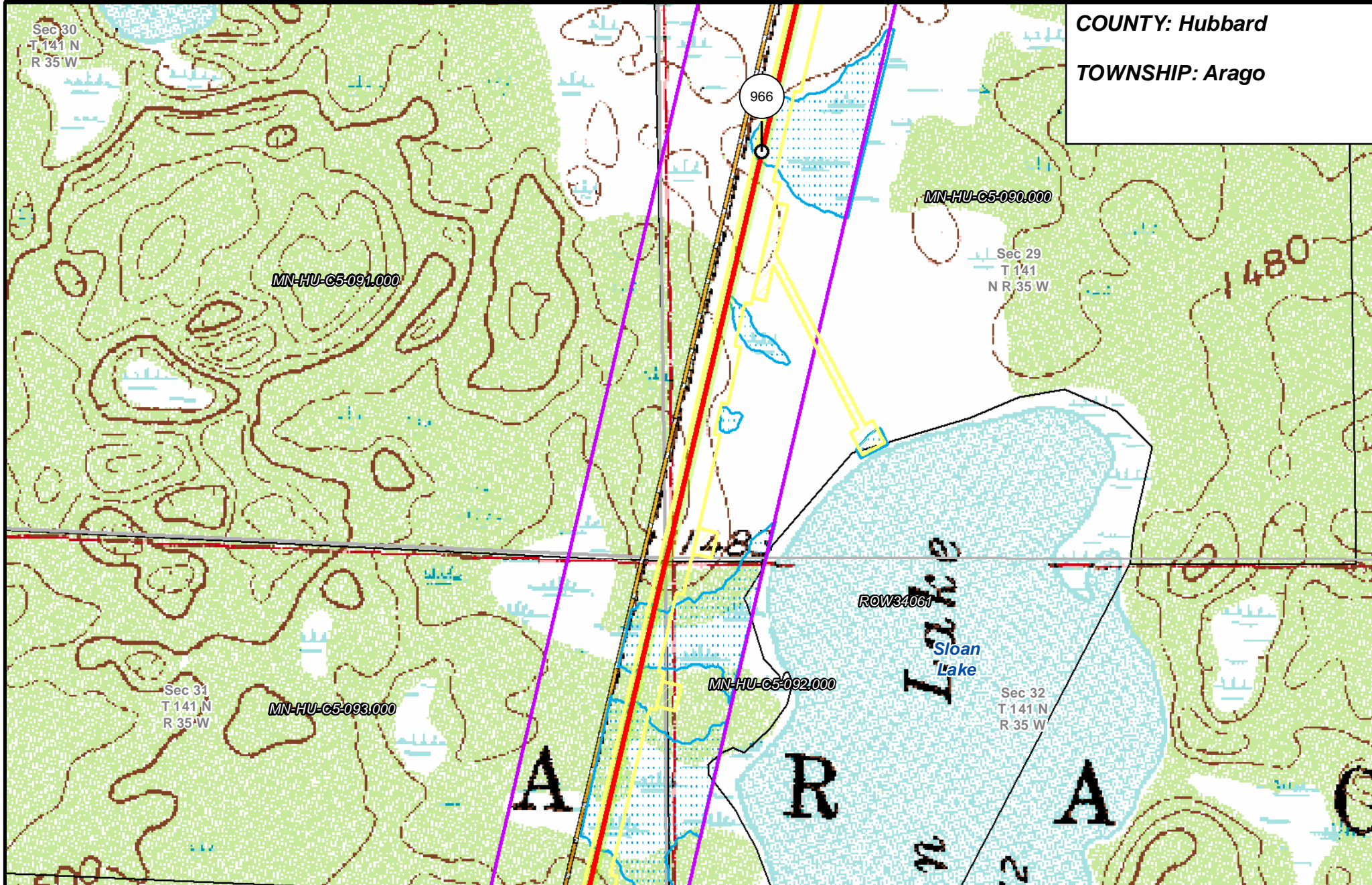
**LINE 3 REPLACEMENT PIPELINE ROUTE**

DRAWN: MLB CHECKED: ---  
 DATE: August 31, 2018 SCALE: 1:5,000  
 Map 206 of 378

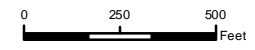


COUNTY: Hubbard

TOWNSHIP: Arago



- |                       |                                |                      |                        |
|-----------------------|--------------------------------|----------------------|------------------------|
| PUC Designated Route  | Mile Post                      | Surveyed Waterbodies | Tract Boundary         |
| ROW                   | Temporary Workspace            | ESA                  | MN Section Boundary    |
| Line 3R Pipeline      | Additional Temporary Workspace | Surveyed Wetlands    | Township/City Boundary |
| Valve Location        | Existing Enbridge Pipelines    | NWI Wetlands         | County Boundary        |
| Enbridge Pump Station | Existing Electric Transmission |                      |                        |
|                       | Existing Third Party Pipelines |                      |                        |

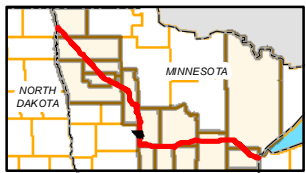
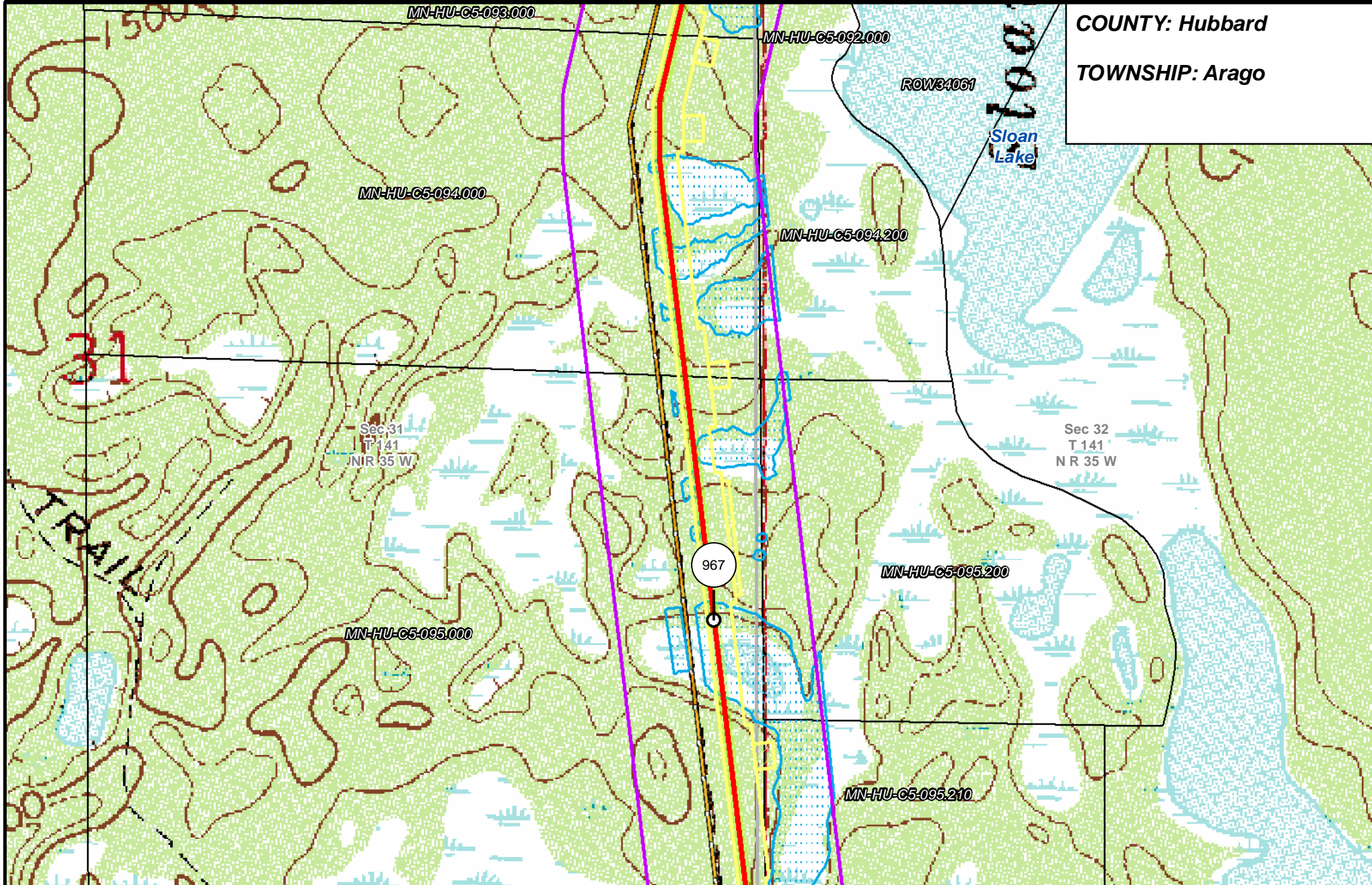


**LINE 3 REPLACEMENT PIPELINE ROUTE**

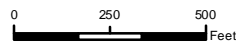
DRAWN: MLB      CHECKED: --  
 DATE: August 31, 2018      SCALE: 1:5,000

Map 207 of 378

COUNTY: Hubbard  
 TOWNSHIP: Arago



- |                       |                                |                      |                        |
|-----------------------|--------------------------------|----------------------|------------------------|
| PUC Designated Route  | Mile Post                      | Surveyed Waterbodies | Tract Boundary         |
| ROW                   | Temporary Workspace            | ESA                  | MN Section Boundary    |
| Line 3R Pipeline      | Additional Temporary Workspace | Surveyed Wetlands    | Township/City Boundary |
| Valve Location        | Existing Enbridge Pipelines    | NWI Wetlands         | County Boundary        |
| Enbridge Pump Station | Existing Electric Transmission |                      |                        |
|                       | Existing Third Party Pipelines |                      |                        |

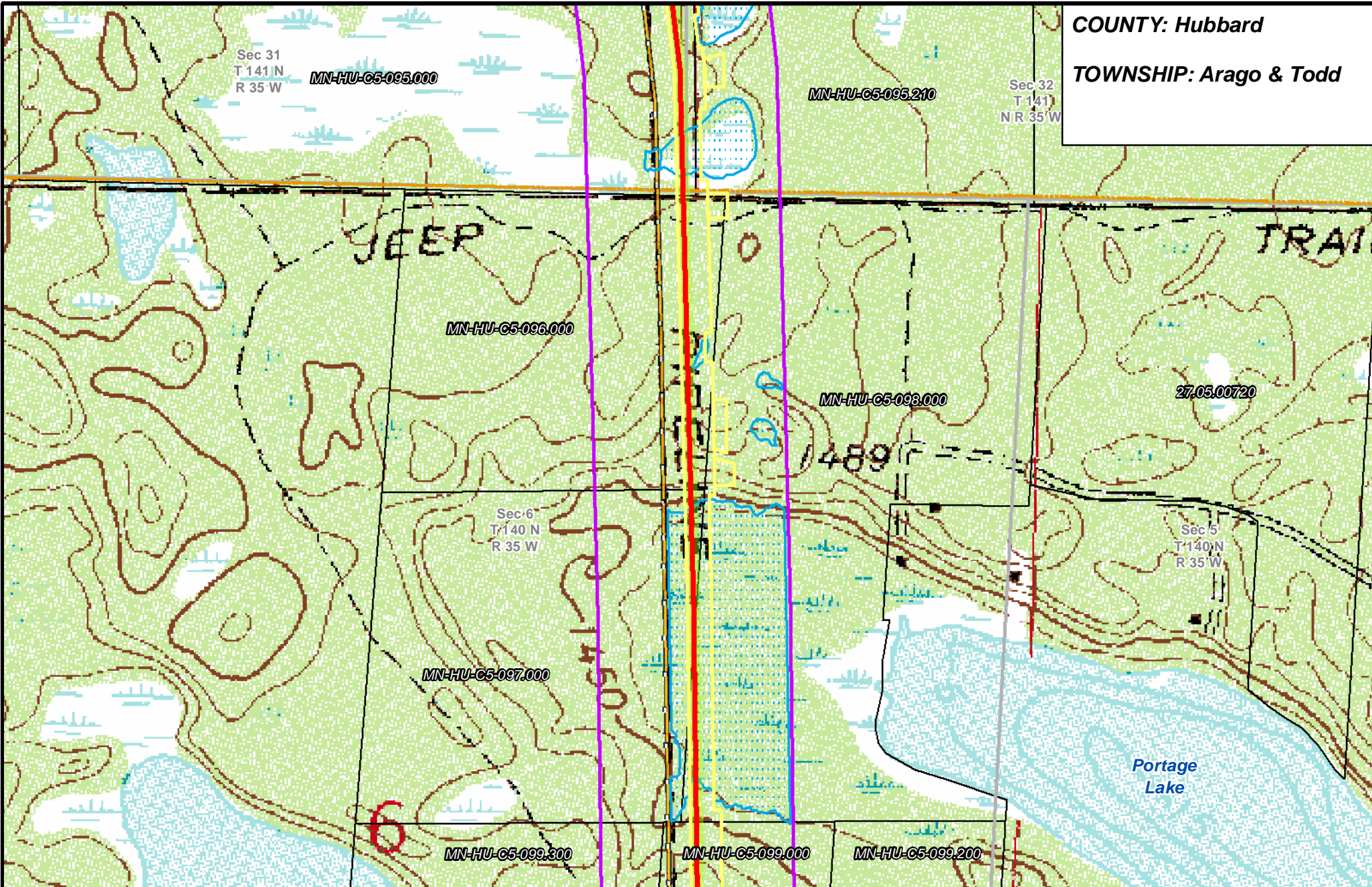


**LINE 3 REPLACEMENT PIPELINE ROUTE**

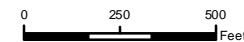
DRAWN: MLB CHECKED: --  
 DATE: August 31, 2018 SCALE: 1:5,000  
 Map 208 of 378



**COUNTY:** Hubbard  
**TOWNSHIP:** Arago & Todd



- |                       |                                |                      |                        |
|-----------------------|--------------------------------|----------------------|------------------------|
| PUC Designated Route  | Mile Post                      | Surveyed Waterbodies | Tract Boundary         |
| ROW                   | Temporary Workspace            | ESA                  | MN Section Boundary    |
| Line 3R Pipeline      | Additional Temporary Workspace | Surveyed Wetlands    | Township/City Boundary |
| Valve Location        | Existing Enbridge Pipelines    | NWI Wetlands         | County Boundary        |
| Enbridge Pump Station | Existing Electric Transmission |                      |                        |
|                       | Existing Third Party Pipelines |                      |                        |

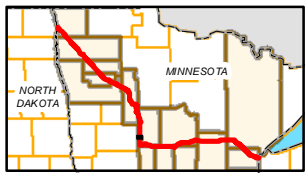
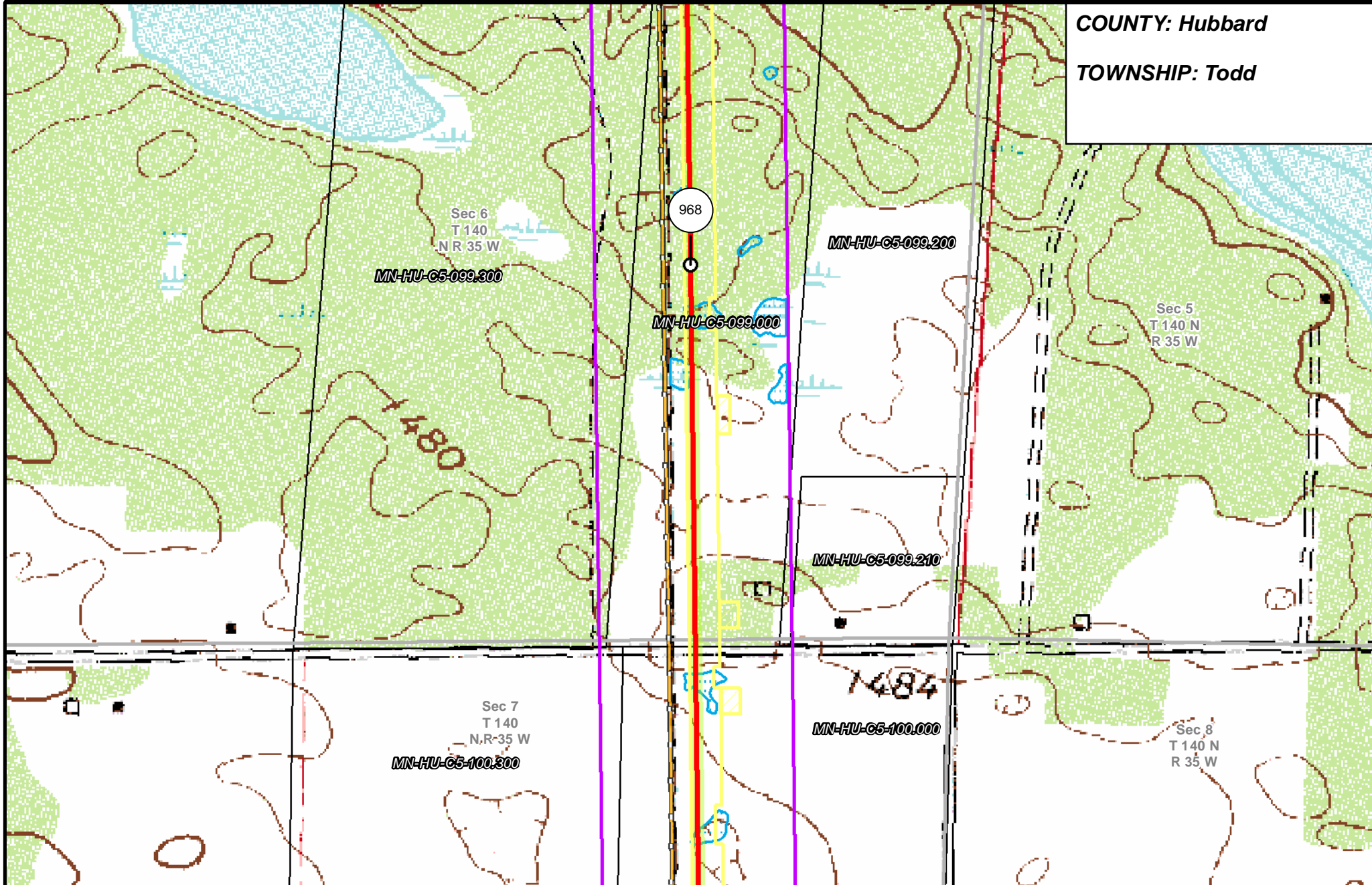


**LINE 3 REPLACEMENT  
PIPELINE ROUTE**

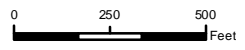
DRAWN: MLB CHECKED: ---  
DATE: August 31, 2018 SCALE: 1:5,000  
Map 209 of 378

COUNTY: Hubbard

TOWNSHIP: Todd



- PUC Designated Route
- ROW
- Line 3R Pipeline
- Valve Location
- Enbridge Pump Station
- Mile Post
- Temporary Workspace
- Additional Temporary Workspace
- Existing Enbridge Pipelines
- Existing Electric Transmission
- Existing Third Party Pipelines
- Surveyed Waterbodies
- ESA
- Surveyed Wetlands
- NWI Wetlands
- Tract Boundary
- MN Section Boundary
- Township/City Boundary
- County Boundary

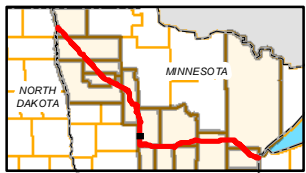
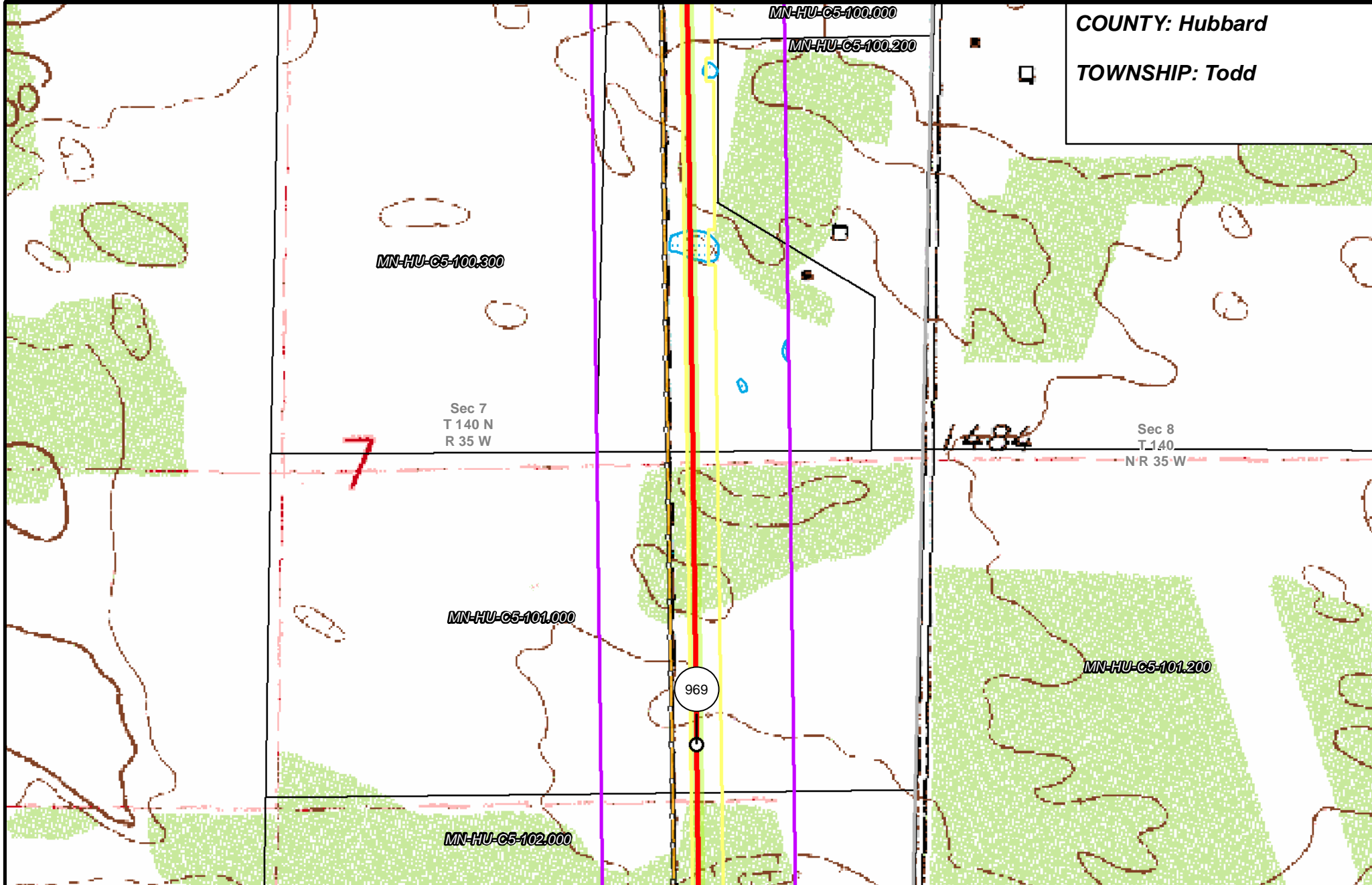


**LINE 3 REPLACEMENT PIPELINE ROUTE**

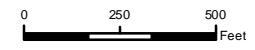
DRAWN: MLB      CHECKED:      DATE: August 31, 2018      SCALE: 1:5,000

Map 210 of 378

**COUNTY: Hubbard**  
**TOWNSHIP: Todd**



- |                       |                                |                      |                        |
|-----------------------|--------------------------------|----------------------|------------------------|
| PUC Designated Route  | Mile Post                      | Surveyed Waterbodies | Tract Boundary         |
| ROW                   | Temporary Workspace            | ESA                  | MN Section Boundary    |
| Line 3R Pipeline      | Additional Temporary Workspace | Surveyed Wetlands    | Township/City Boundary |
| Valve Location        | Existing Enbridge Pipelines    | NWI Wetlands         | County Boundary        |
| Enbridge Pump Station | Existing Electric Transmission |                      |                        |
|                       | Existing Third Party Pipelines |                      |                        |



**LINE 3 REPLACEMENT PIPELINE ROUTE**

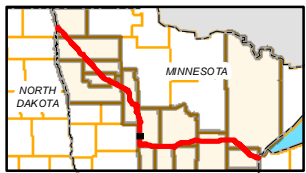
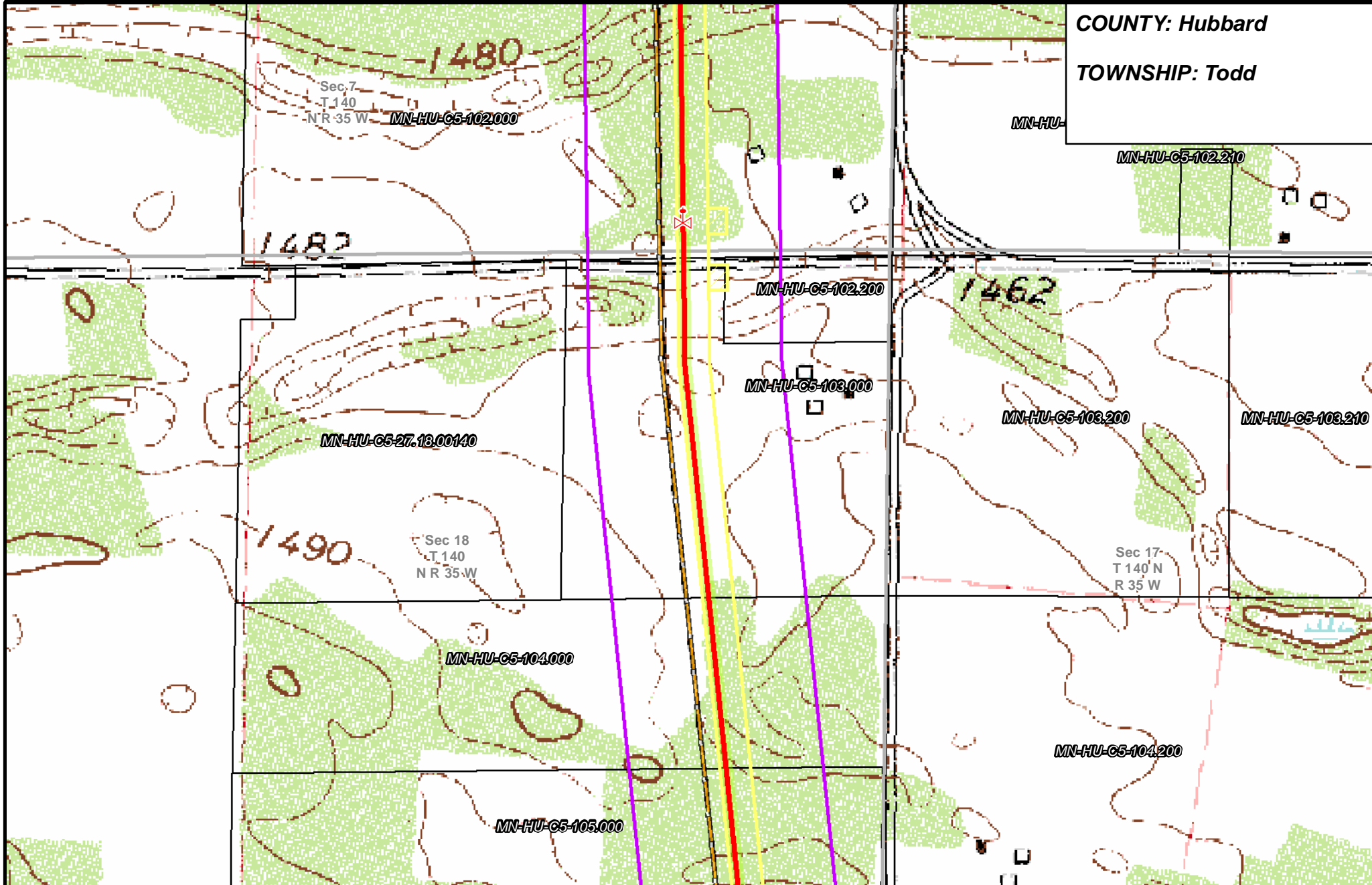
DRAWN: MLB      CHECKED: --  
 DATE: August 31, 2018      SCALE: 1:5,000

Map 211 of 378

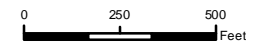


COUNTY: Hubbard

TOWNSHIP: Todd



- |                       |                                |                      |                        |
|-----------------------|--------------------------------|----------------------|------------------------|
| PUC Designated Route  | Mile Post                      | Surveyed Waterbodies | Tract Boundary         |
| ROW                   | Temporary Workspace            | ESA                  | MN Section Boundary    |
| Line 3R Pipeline      | Additional Temporary Workspace | Surveyed Wetlands    | Township/City Boundary |
| Valve Location        | Existing Enbridge Pipelines    | NWI Wetlands         | County Boundary        |
| Enbridge Pump Station | Existing Electric Transmission |                      |                        |
|                       | Existing Third Party Pipelines |                      |                        |

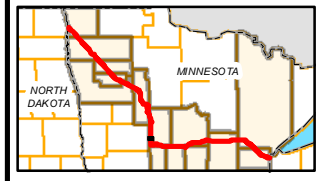
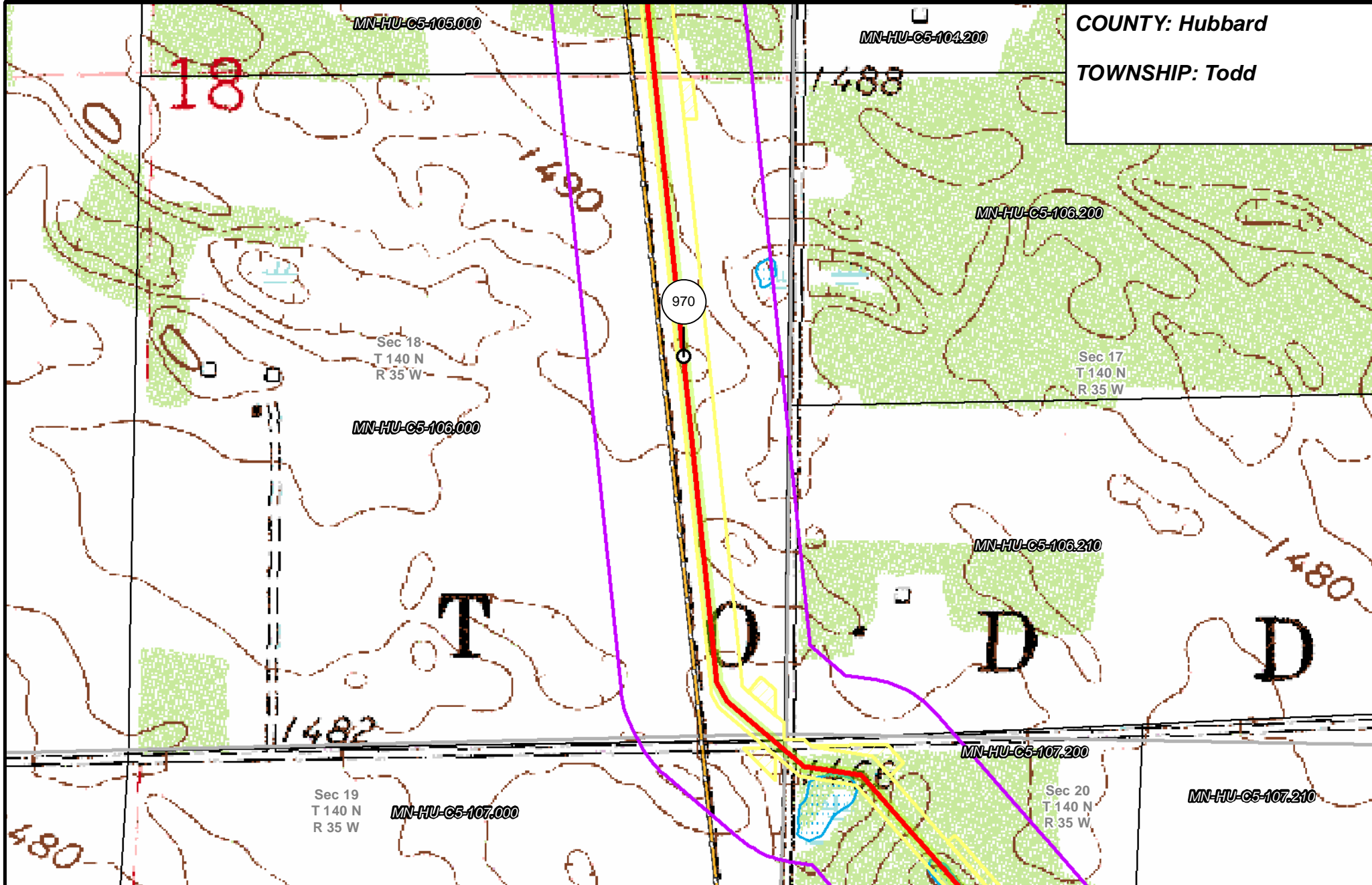


**LINE 3 REPLACEMENT PIPELINE ROUTE**

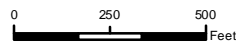
DRAWN: MLB      CHECKED: ---  
 DATE: August 31, 2018      SCALE: 1:5,000

Map 212 of 378

COUNTY: Hubbard  
 TOWNSHIP: Todd



- |                       |                                |                      |                        |
|-----------------------|--------------------------------|----------------------|------------------------|
| PUC Designated Route  | Mile Post                      | Surveyed Waterbodies | Tract Boundary         |
| ROW                   | Temporary Workspace            | ESA                  | MN Section Boundary    |
| Line 3R Pipeline      | Additional Temporary Workspace | Surveyed Wetlands    | Township/City Boundary |
| Valve Location        | Existing Enbridge Pipelines    | NWI Wetlands         | County Boundary        |
| Enbridge Pump Station | Existing Electric Transmission |                      |                        |
|                       | Existing Third Party Pipelines |                      |                        |



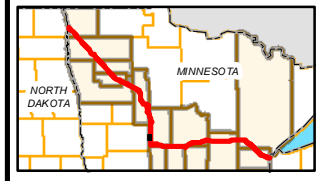
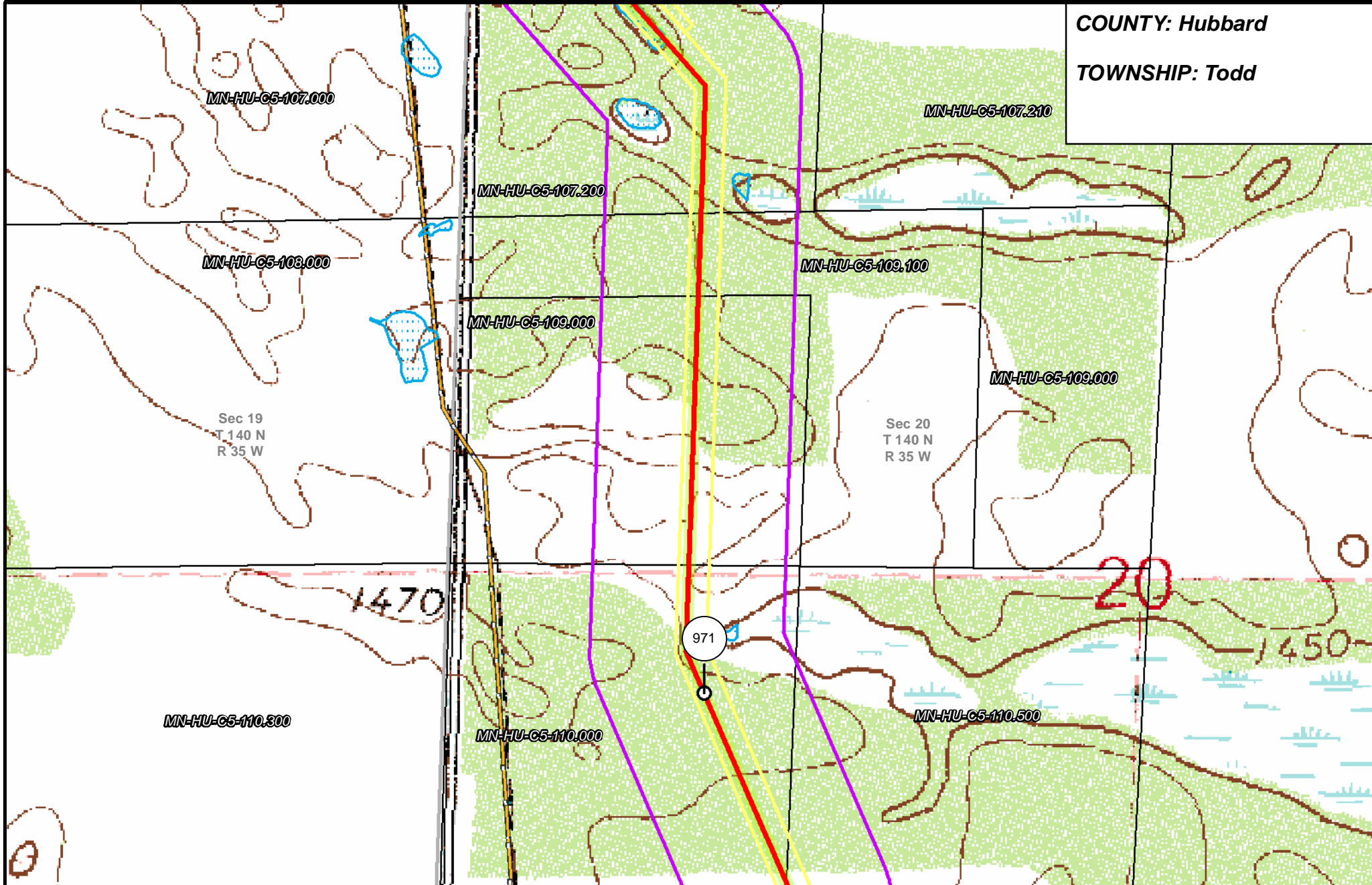
**LINE 3 REPLACEMENT PIPELINE ROUTE**

DRAWN: MLB      CHECKED: --  
 DATE: August 31, 2018      SCALE: 1:5,000

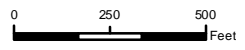
Map 213 of 378

COUNTY: Hubbard

TOWNSHIP: Todd



- |                       |                                |                      |                        |
|-----------------------|--------------------------------|----------------------|------------------------|
| PUC Designated Route  | Mile Post                      | Surveyed Waterbodies | Tract Boundary         |
| ROW                   | Temporary Workspace            | ESA                  | MN Section Boundary    |
| Line 3R Pipeline      | Additional Temporary Workspace | Surveyed Wetlands    | Township/City Boundary |
| Valve Location        | Existing Enbridge Pipelines    | NWI Wetlands         | County Boundary        |
| Enbridge Pump Station | Existing Electric Transmission |                      |                        |
|                       | Existing Third Party Pipelines |                      |                        |



**LINE 3 REPLACEMENT PIPELINE ROUTE**

DRAWN: MLB CHECKED:   
 DATE: August 31, 2018 SCALE: 1:5,000   
 Map 214 of 378

COUNTY: Hubbard

TOWNSHIP: Todd

MN-HU-C5-110.300

MN-HU-C5-111.000

MN-HU-C5-110.510

Sec 19  
T 140 N  
R 35 W

MN-HU-C5-112.000

Sec 20  
T 140 N  
R 35 W

34

MN-HU-C5-113.000-RX

1462

MN-HU-C5-114.000

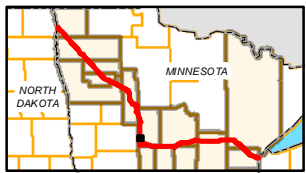
1457

MN-HU-C5-114.300

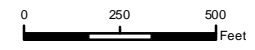
Sec 30  
T 140 N  
R 35 W

MN-HU-C5-114.200

Sec 29  
T 140 N  
R 35 W



- PUC Designated Route
- ROW
- Line 3R Pipeline
- Valve Location
- Enbridge Pump Station
- Mile Post
- Temporary Workspace
- Additional Temporary Workspace
- Existing Enbridge Pipelines
- Existing Electric Transmission
- Existing Third Party Pipelines
- Surveyed Waterbodies
- ESA
- Surveyed Wetlands
- NWI Wetlands
- Tract Boundary
- MN Section Boundary
- Township/City Boundary
- County Boundary



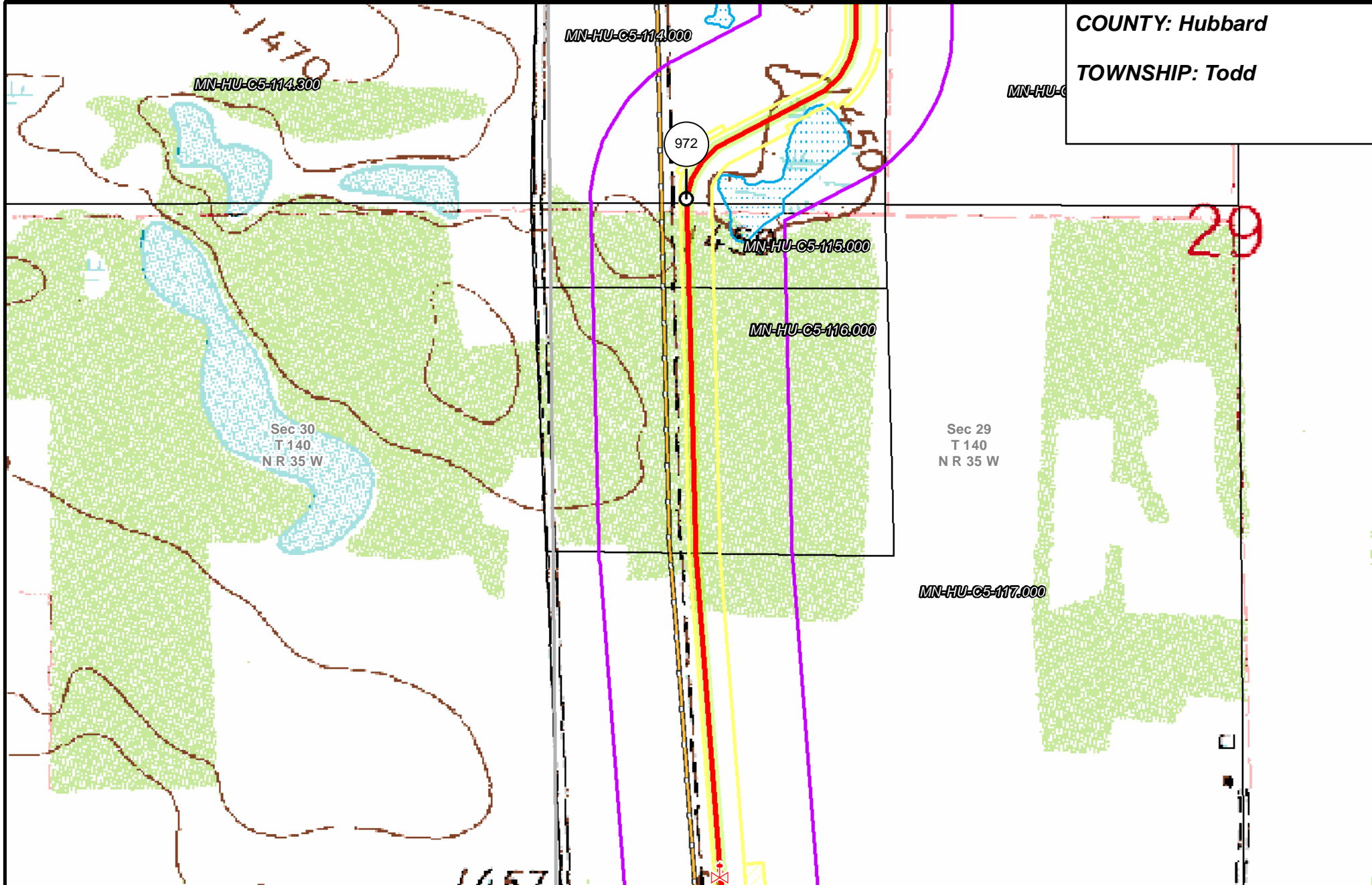
### LINE 3 REPLACEMENT PIPELINE ROUTE

DRAWN: MLB      CHECKED: --  
 DATE: August 31, 2018      SCALE: 1:5,000  
 Map 215 of 378

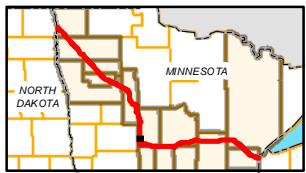


COUNTY: Hubbard

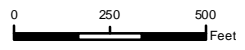
TOWNSHIP: Todd



29



- PUC Designated Route
- ROW
- Line 3R Pipeline
- Valve Location
- Enbridge Pump Station
- Mile Post
- Temporary Workspace
- Additional Temporary Workspace
- Existing Enbridge Pipelines
- Existing Electric Transmission
- Existing Third Party Pipelines
- Surveyed Waterbodies
- ESA
- Surveyed Wetlands
- NWI Wetlands
- Tract Boundary
- MN Section Boundary
- Township/City Boundary
- County Boundary

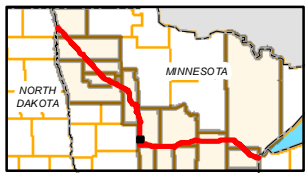
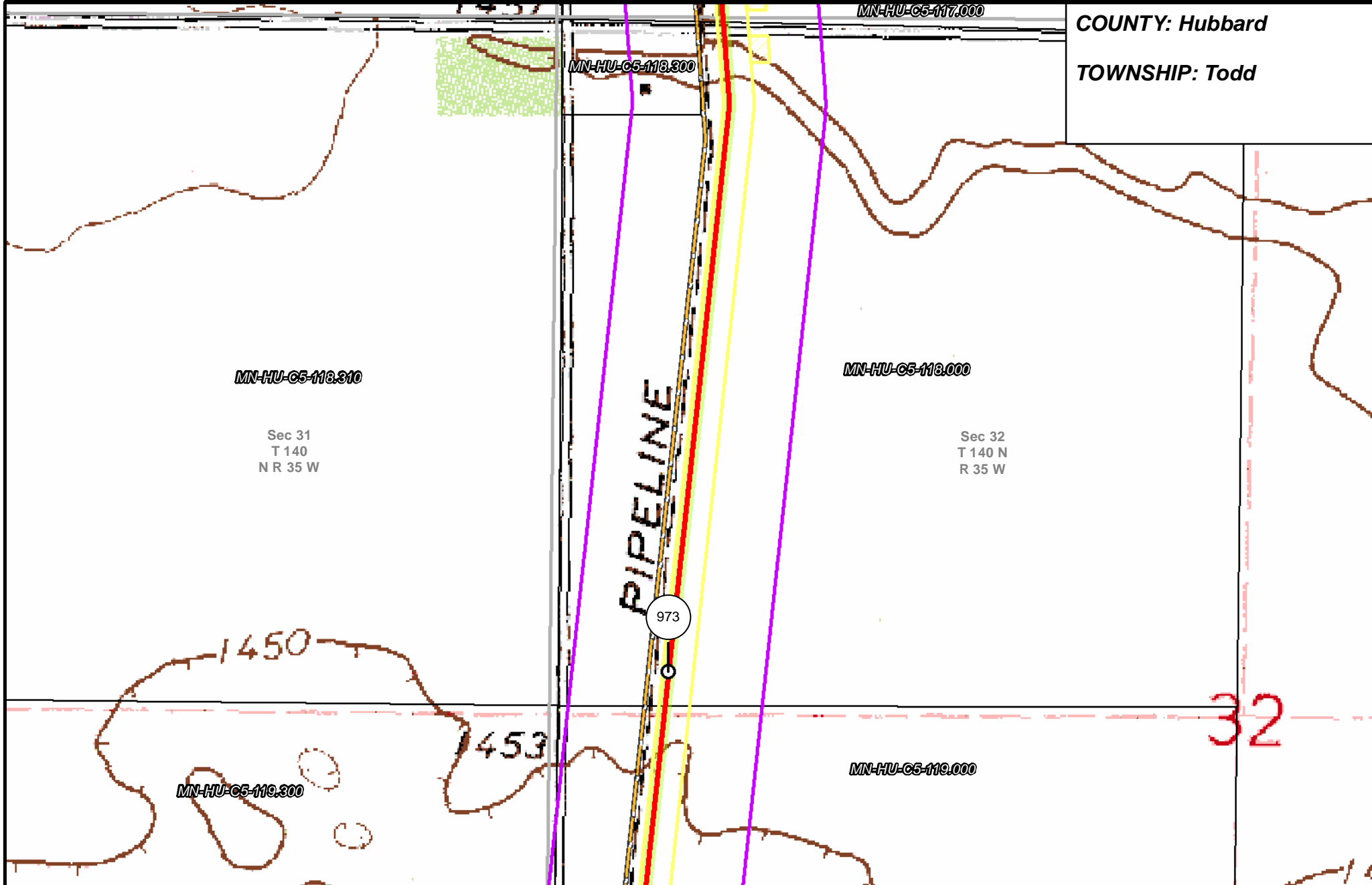


**LINE 3 REPLACEMENT PIPELINE ROUTE**

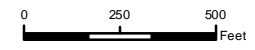
DRAWN: MLB CHECKED: --  
 DATE: August 31, 2018 SCALE: 1:5,000  
 Map 216 of 378



COUNTY: Hubbard  
 TOWNSHIP: Todd



- |                       |                                |                      |                        |
|-----------------------|--------------------------------|----------------------|------------------------|
| PUC Designated Route  | Mile Post                      | Surveyed Waterbodies | Tract Boundary         |
| ROW                   | Temporary Workspace            | ESA                  | MN Section Boundary    |
| Line 3R Pipeline      | Additional Temporary Workspace | Surveyed Wetlands    | Township/City Boundary |
| Valve Location        | Existing Enbridge Pipelines    | NWI Wetlands         | County Boundary        |
| Enbridge Pump Station | Existing Electric Transmission |                      |                        |
|                       | Existing Third Party Pipelines |                      |                        |

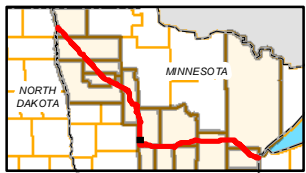
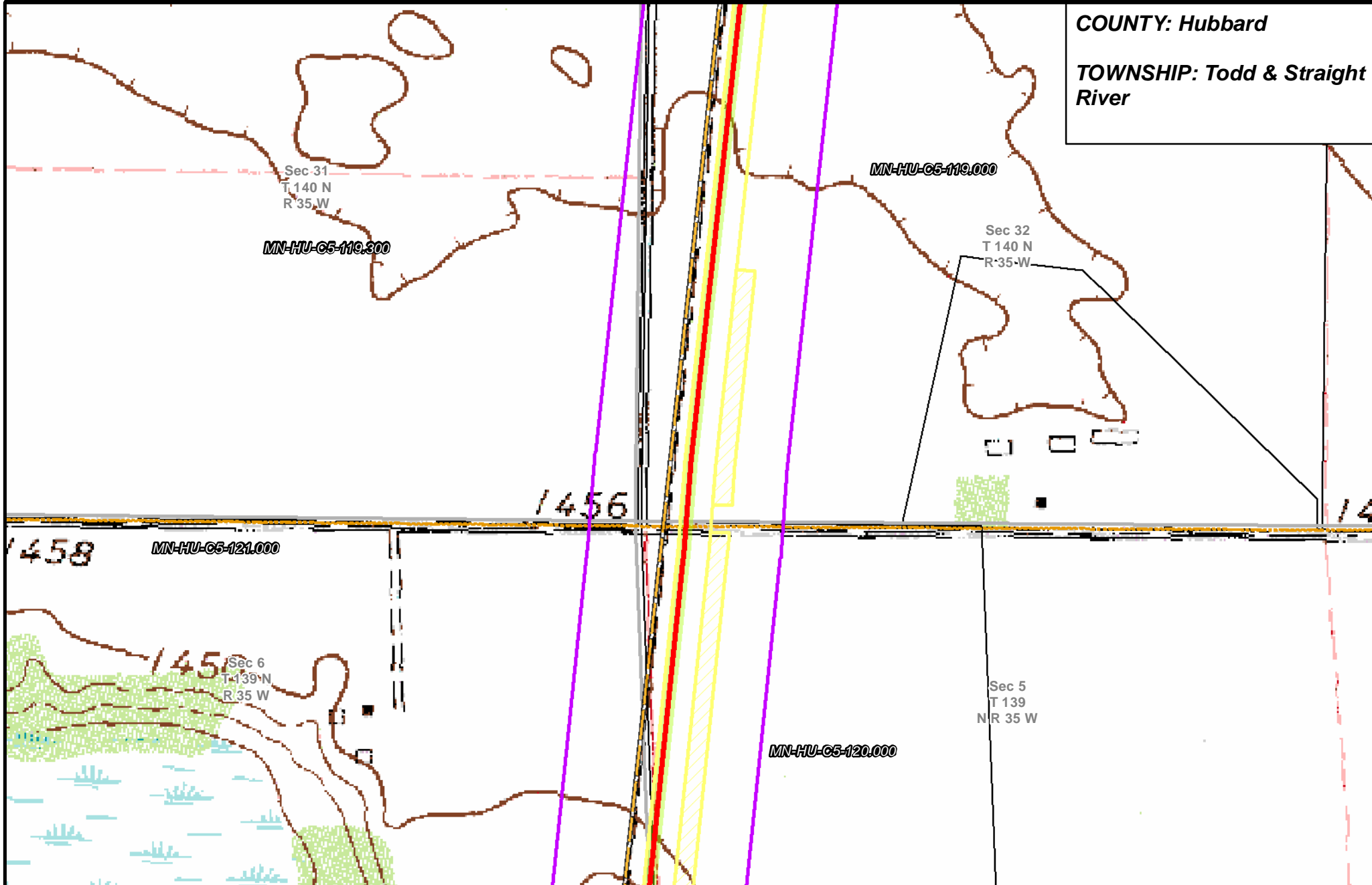


**LINE 3 REPLACEMENT PIPELINE ROUTE**

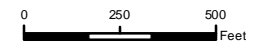
DRAWN: MLB      CHECKED: --  
 DATE: August 31, 2018      SCALE: 1:5,000

Map 217 of 378

**COUNTY:** Hubbard  
**TOWNSHIP:** Todd & Straight River



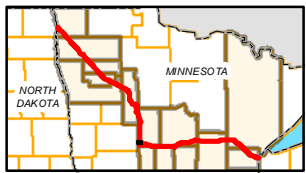
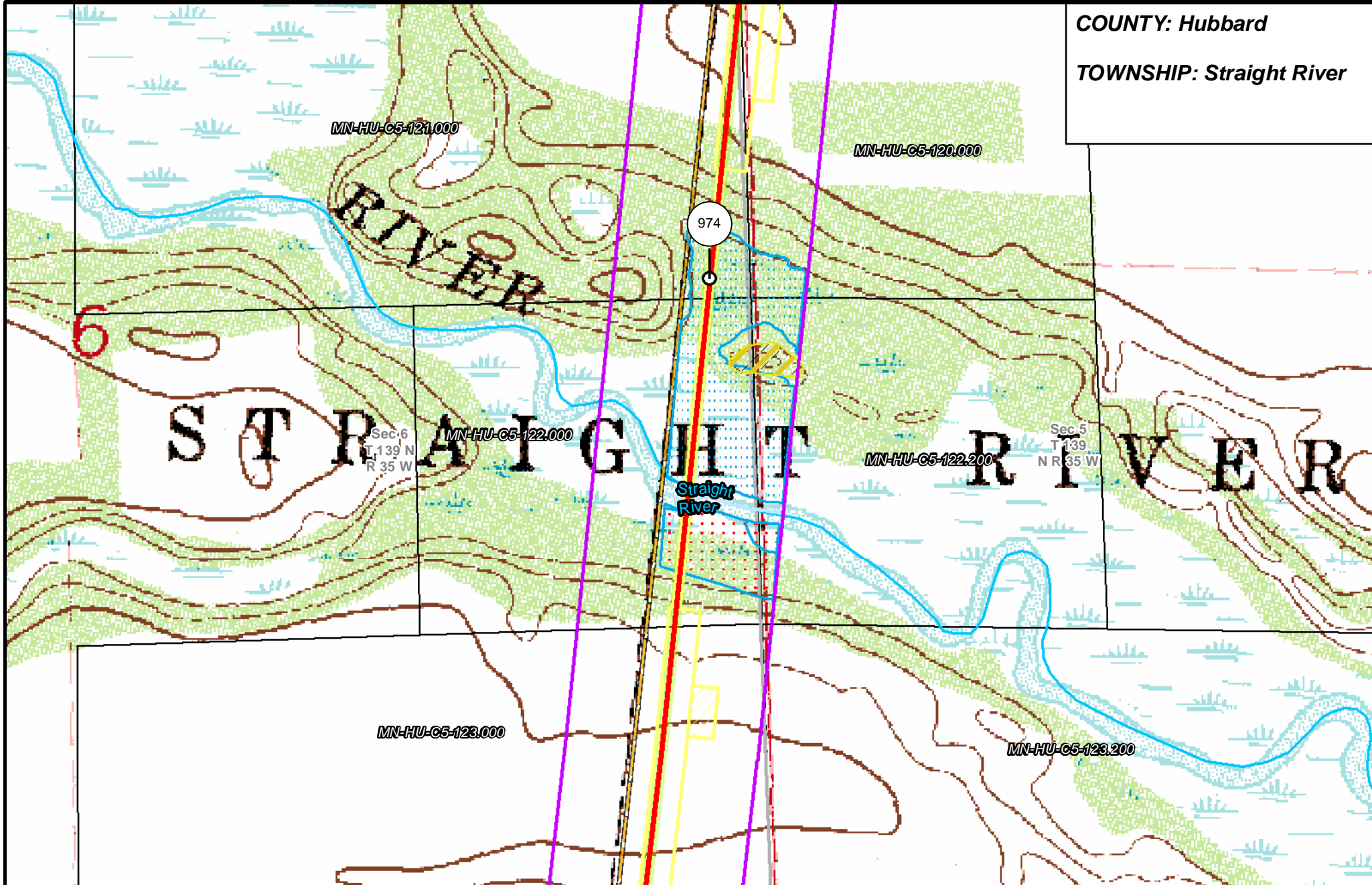
- |                       |                                |                      |                        |
|-----------------------|--------------------------------|----------------------|------------------------|
| PUC Designated Route  | Mile Post                      | Surveyed Waterbodies | Tract Boundary         |
| ROW                   | Temporary Workspace            | ESA                  | MN Section Boundary    |
| Line 3R Pipeline      | Additional Temporary Workspace | Surveyed Wetlands    | Township/City Boundary |
| Valve Location        | Existing Enbridge Pipelines    | NWI Wetlands         | County Boundary        |
| Enbridge Pump Station | Existing Electric Transmission |                      |                        |
|                       | Existing Third Party Pipelines |                      |                        |



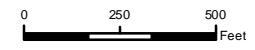
**LINE 3 REPLACEMENT PIPELINE ROUTE**

DRAWN: MLB CHECKED: --  
 DATE: August 31, 2018 SCALE: 1:5,000  
 Map 218 of 378

**COUNTY:** Hubbard  
**TOWNSHIP:** Straight River



- |                       |                                |                      |                        |
|-----------------------|--------------------------------|----------------------|------------------------|
| PUC Designated Route  | Mile Post                      | Surveyed Waterbodies | Tract Boundary         |
| ROW                   | Temporary Workspace            | ESA                  | MN Section Boundary    |
| Line 3R Pipeline      | Additional Temporary Workspace | Surveyed Wetlands    | Township/City Boundary |
| Valve Location        | Existing Enbridge Pipelines    | NWI Wetlands         | County Boundary        |
| Enbridge Pump Station | Existing Electric Transmission |                      |                        |
|                       | Existing Third Party Pipelines |                      |                        |

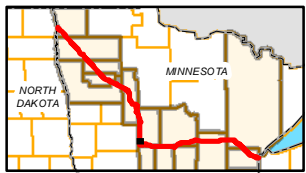
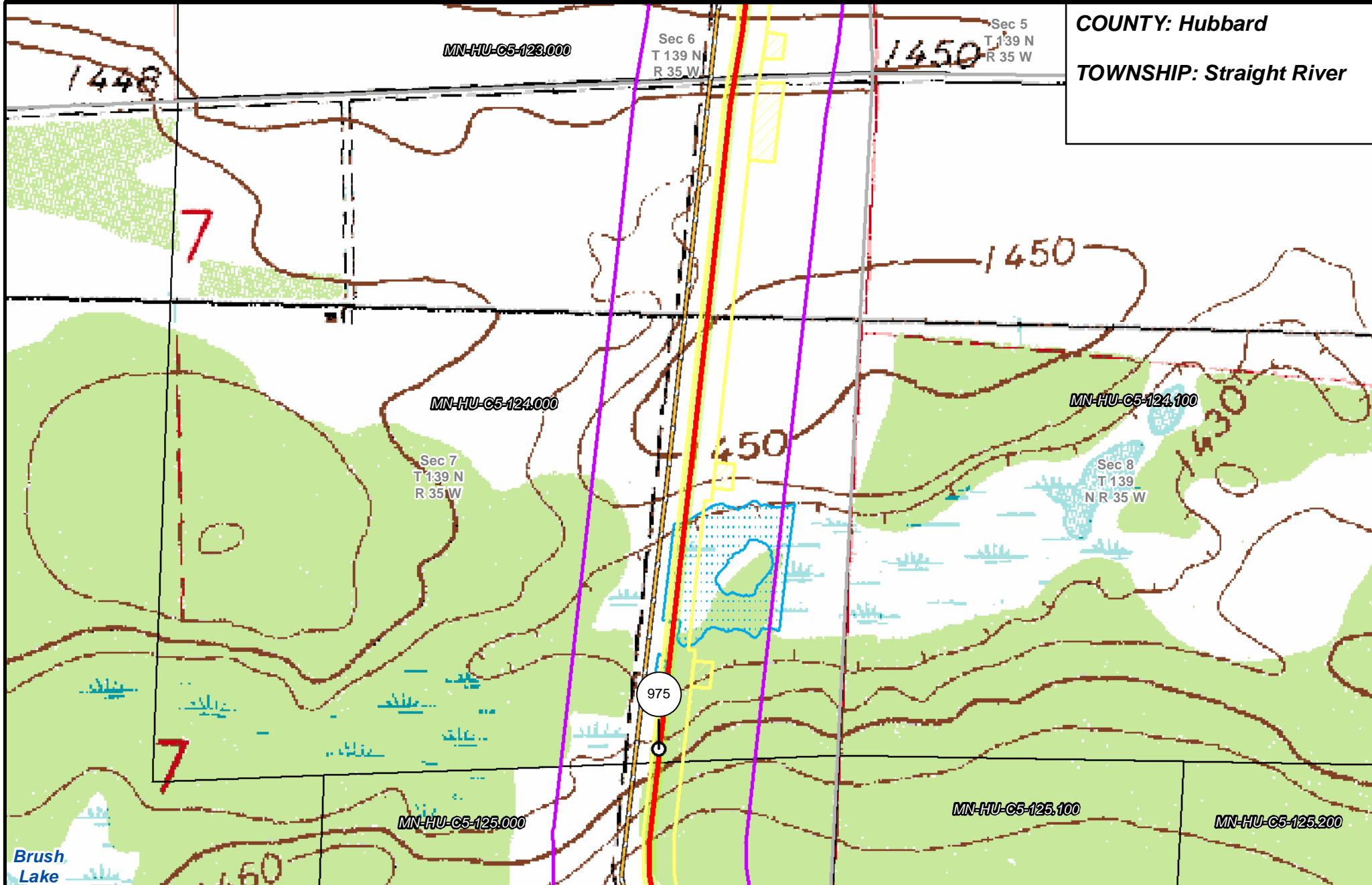


**LINE 3 REPLACEMENT PIPELINE ROUTE**

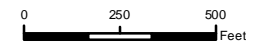
DRAWN: MLB      CHECKED: --  
 DATE: August 31, 2018      SCALE: 1:5,000

Map 219 of 378

**COUNTY:** Hubbard  
**TOWNSHIP:** Straight River



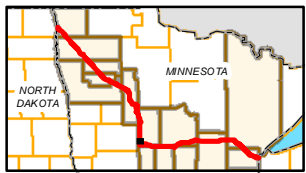
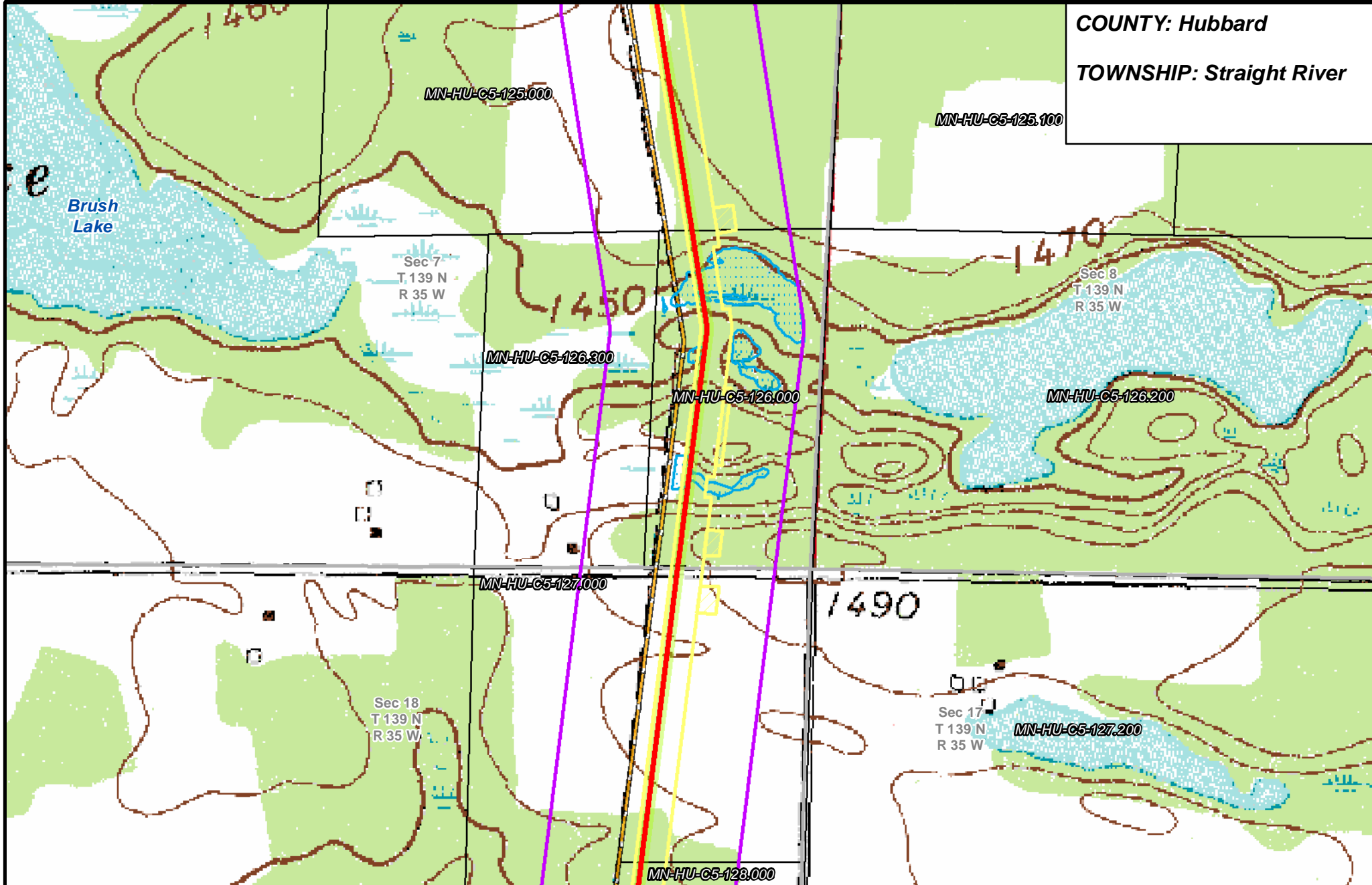
- |                       |                                |                      |                        |
|-----------------------|--------------------------------|----------------------|------------------------|
| PUC Designated Route  | Mile Post                      | Surveyed Waterbodies | Tract Boundary         |
| ROW                   | Temporary Workspace            | ESA                  | MN Section Boundary    |
| Line 3R Pipeline      | Additional Temporary Workspace | Surveyed Wetlands    | Township/City Boundary |
| Valve Location        | Existing Enbridge Pipelines    | NWI Wetlands         | County Boundary        |
| Enbridge Pump Station | Existing Electric Transmission |                      |                        |
|                       | Existing Third Party Pipelines |                      |                        |



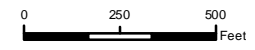
**LINE 3 REPLACEMENT PIPELINE ROUTE**

DRAWN: MLB CHECKED: ---  
 DATE: August 31, 2018 SCALE: 1:5,000  
 Map 220 of 378

**COUNTY:** Hubbard  
**TOWNSHIP:** Straight River



- |                       |                                |                      |                        |
|-----------------------|--------------------------------|----------------------|------------------------|
| PUC Designated Route  | Mile Post                      | Surveyed Waterbodies | Tract Boundary         |
| ROW                   | Temporary Workspace            | ESA                  | MN Section Boundary    |
| Line 3R Pipeline      | Additional Temporary Workspace | Surveyed Wetlands    | Township/City Boundary |
| Valve Location        | Existing Enbridge Pipelines    | NWI Wetlands         | County Boundary        |
| Enbridge Pump Station | Existing Electric Transmission |                      |                        |
|                       | Existing Third Party Pipelines |                      |                        |



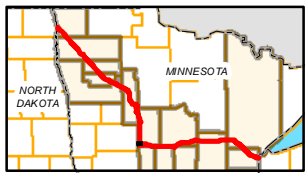
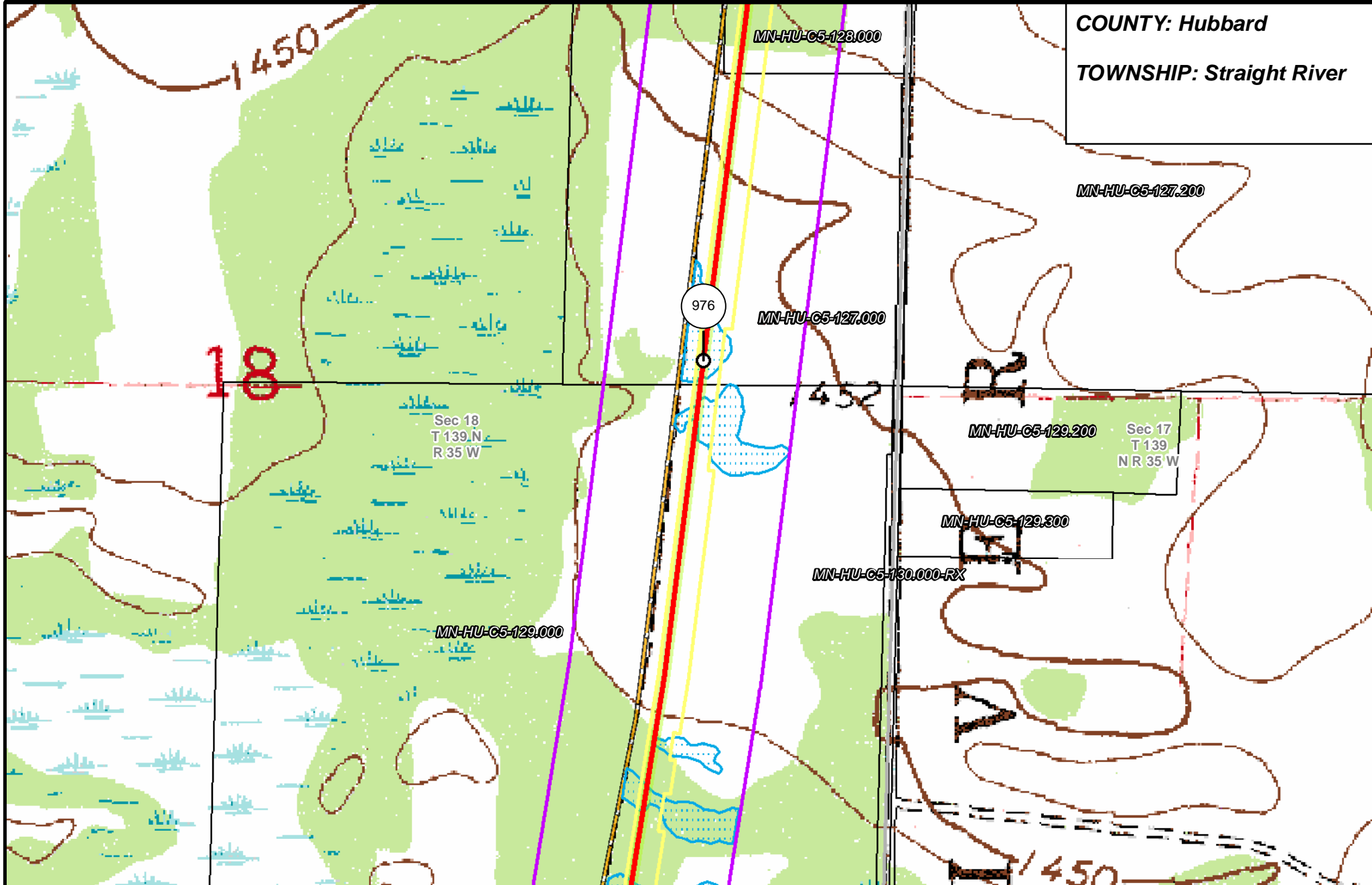
**LINE 3 REPLACEMENT PIPELINE ROUTE**

DRAWN: MLB      CHECKED: \_\_\_\_\_  
 DATE: August 31, 2018      SCALE: 1:5,000

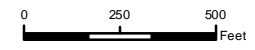
Map 221 of 378



COUNTY: Hubbard  
 TOWNSHIP: Straight River



- |                       |                                |                      |                        |
|-----------------------|--------------------------------|----------------------|------------------------|
| PUC Designated Route  | Mile Post                      | Surveyed Waterbodies | Tract Boundary         |
| ROW                   | Temporary Workspace            | ESA                  | MN Section Boundary    |
| Line 3R Pipeline      | Additional Temporary Workspace | Surveyed Wetlands    | Township/City Boundary |
| Valve Location        | Existing Enbridge Pipelines    | NWI Wetlands         | County Boundary        |
| Enbridge Pump Station | Existing Electric Transmission |                      |                        |
|                       | Existing Third Party Pipelines |                      |                        |

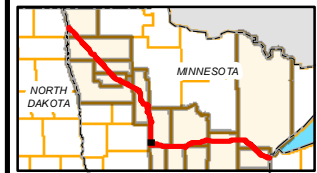
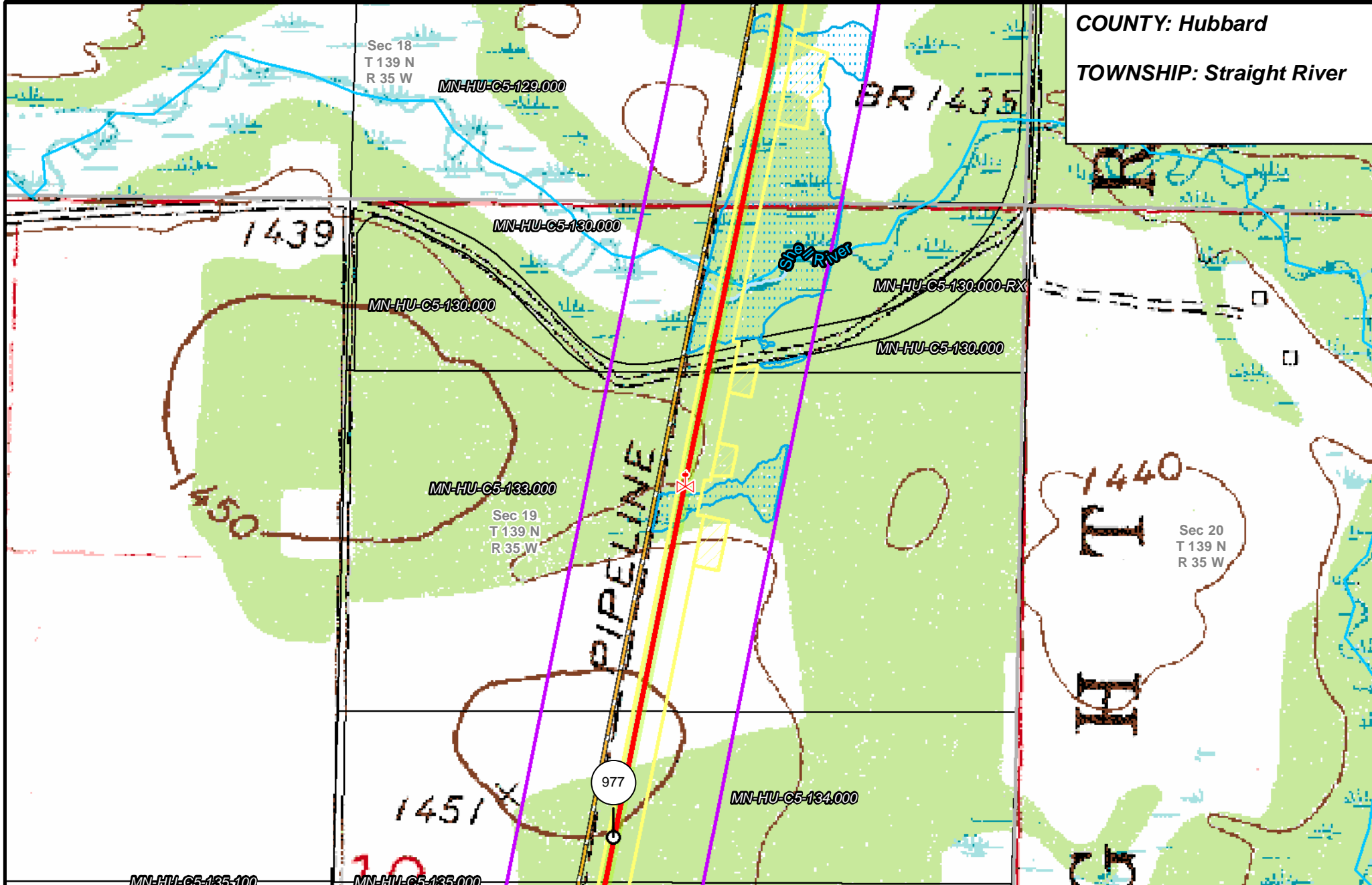


**LINE 3 REPLACEMENT PIPELINE ROUTE**

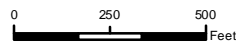
DRAWN: MLB      CHECKED: ---  
 DATE: August 31, 2018      SCALE: 1:5,000

Map 222 of 378

COUNTY: Hubbard  
 TOWNSHIP: Straight River



- PUC Designated Route
- ROW
- Line 3R Pipeline
- Valve Location
- Enbridge Pump Station
- Mile Post
- Temporary Workspace
- Additional Temporary Workspace
- Existing Enbridge Pipelines
- Existing Electric Transmission
- Existing Third Party Pipelines
- Surveyed Waterbodies
- ESA
- Surveyed Wetlands
- NWI Wetlands
- Tract Boundary
- MN Section Boundary
- Township/City Boundary
- County Boundary

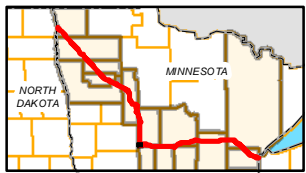
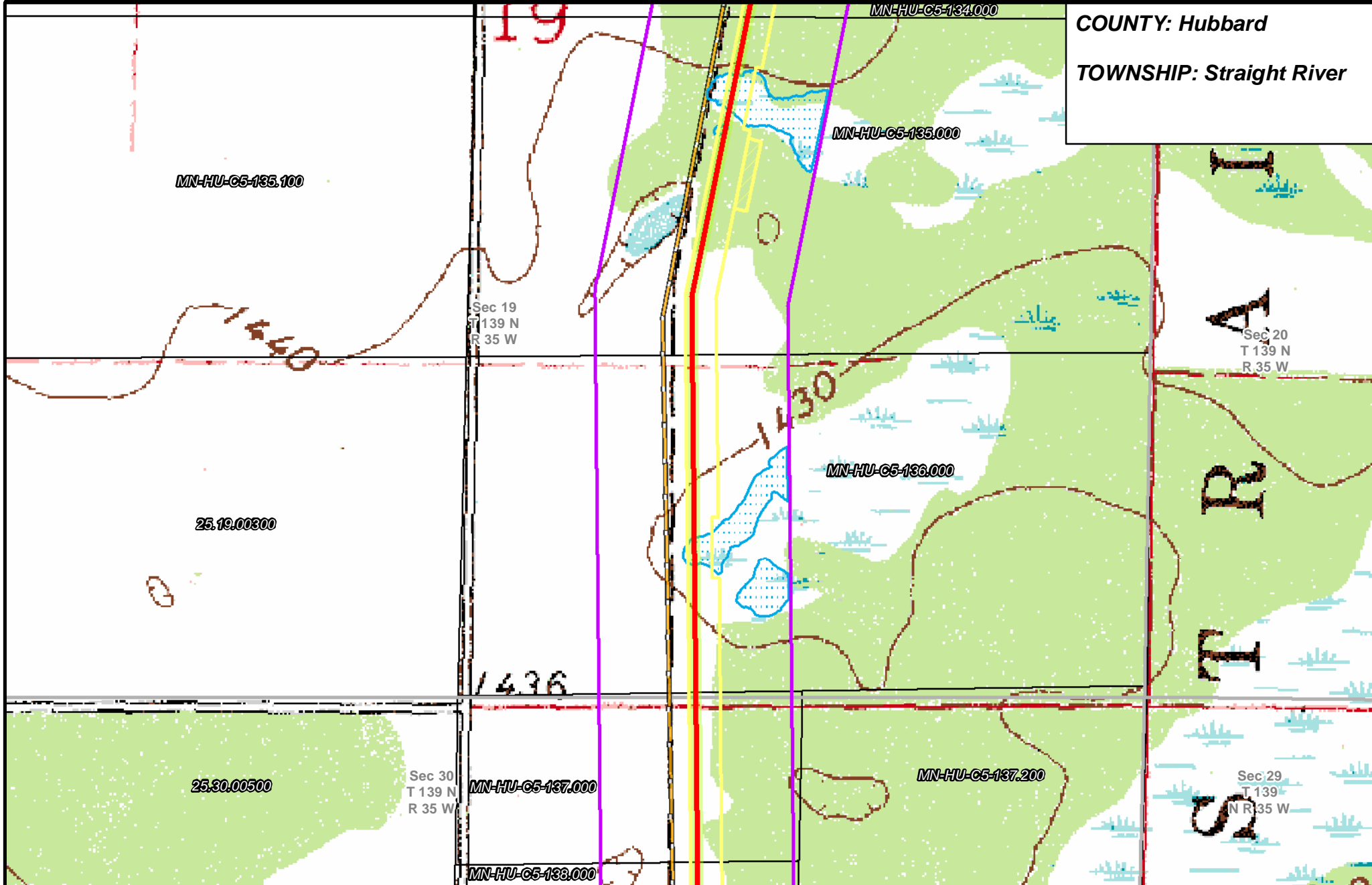


**LINE 3 REPLACEMENT  
PIPELINE ROUTE**

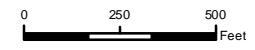
DRAWN: MLB      CHECKED: ---  
 DATE: August 31, 2018      SCALE: 1:5,000

Map 223 of 378

**COUNTY:** Hubbard  
**TOWNSHIP:** Straight River



- |                       |                                |                      |                        |
|-----------------------|--------------------------------|----------------------|------------------------|
| PUC Designated Route  | Mile Post                      | Surveyed Waterbodies | Tract Boundary         |
| ROW                   | Temporary Workspace            | ESA                  | MN Section Boundary    |
| Line 3R Pipeline      | Additional Temporary Workspace | Surveyed Wetlands    | Township/City Boundary |
| Valve Location        | Existing Enbridge Pipelines    | NWI Wetlands         | County Boundary        |
| Enbridge Pump Station | Existing Electric Transmission |                      |                        |
|                       | Existing Third Party Pipelines |                      |                        |

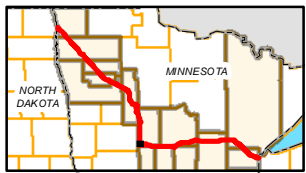
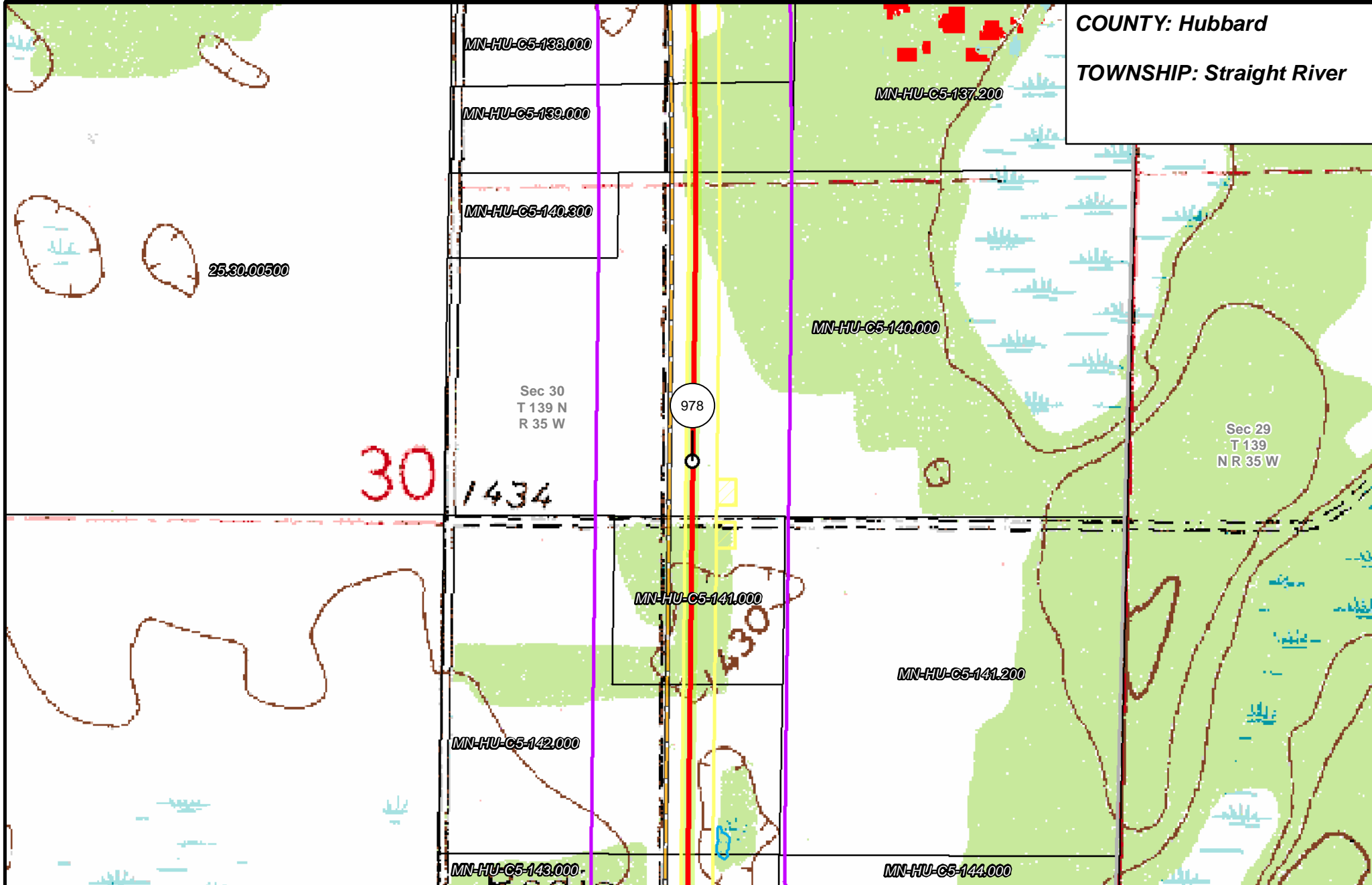


**LINE 3 REPLACEMENT PIPELINE ROUTE**

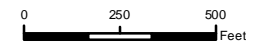
DRAWN: MLB      CHECKED: --  
 DATE: August 31, 2018      SCALE: 1:5,000

Map 224 of 378

**COUNTY:** Hubbard  
**TOWNSHIP:** Straight River



- |                       |                                |                      |                        |
|-----------------------|--------------------------------|----------------------|------------------------|
| PUC Designated Route  | Mile Post                      | Surveyed Waterbodies | Tract Boundary         |
| ROW                   | Temporary Workspace            | ESA                  | MN Section Boundary    |
| Line 3R Pipeline      | Additional Temporary Workspace | Surveyed Wetlands    | Township/City Boundary |
| Valve Location        | Existing Enbridge Pipelines    | NWI Wetlands         | County Boundary        |
| Enbridge Pump Station | Existing Electric Transmission |                      |                        |
|                       | Existing Third Party Pipelines |                      |                        |

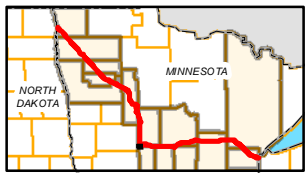
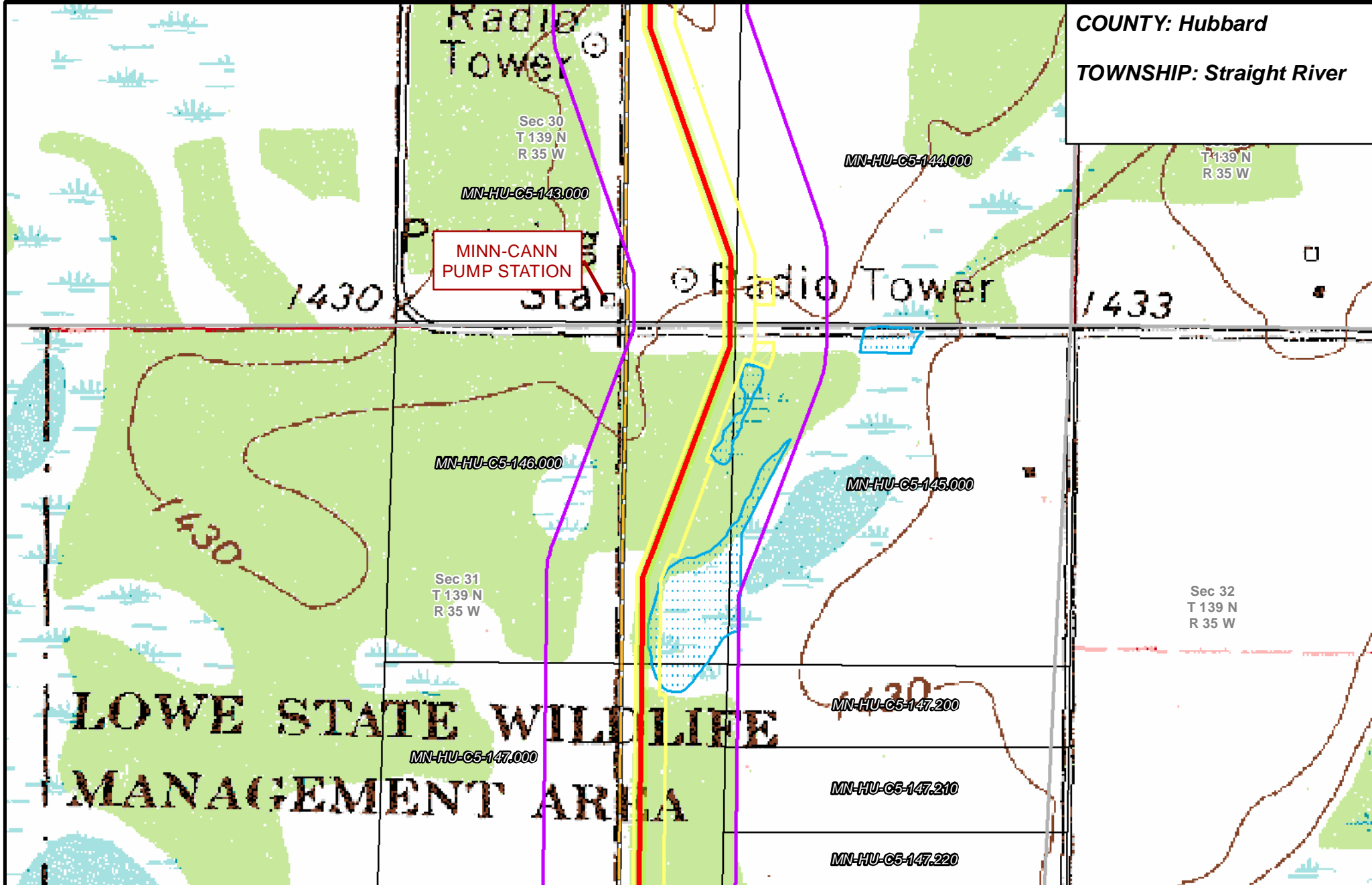


**LINE 3 REPLACEMENT PIPELINE ROUTE**

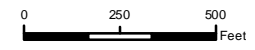
DRAWN: MLB      CHECKED: --  
 DATE: August 31, 2018      SCALE: 1:5,000

Map 225 of 378

COUNTY: Hubbard  
 TOWNSHIP: Straight River



- |                       |                                |                      |                        |
|-----------------------|--------------------------------|----------------------|------------------------|
| PUC Designated Route  | Mile Post                      | Surveyed Waterbodies | Tract Boundary         |
| ROW                   | Temporary Workspace            | ESA                  | MN Section Boundary    |
| Line 3R Pipeline      | Additional Temporary Workspace | Surveyed Wetlands    | Township/City Boundary |
| Valve Location        | Existing Enbridge Pipelines    | NWI Wetlands         | County Boundary        |
| Enbridge Pump Station | Existing Electric Transmission |                      |                        |
|                       | Existing Third Party Pipelines |                      |                        |



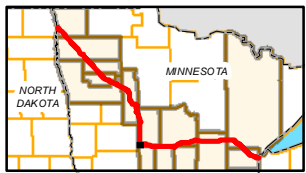
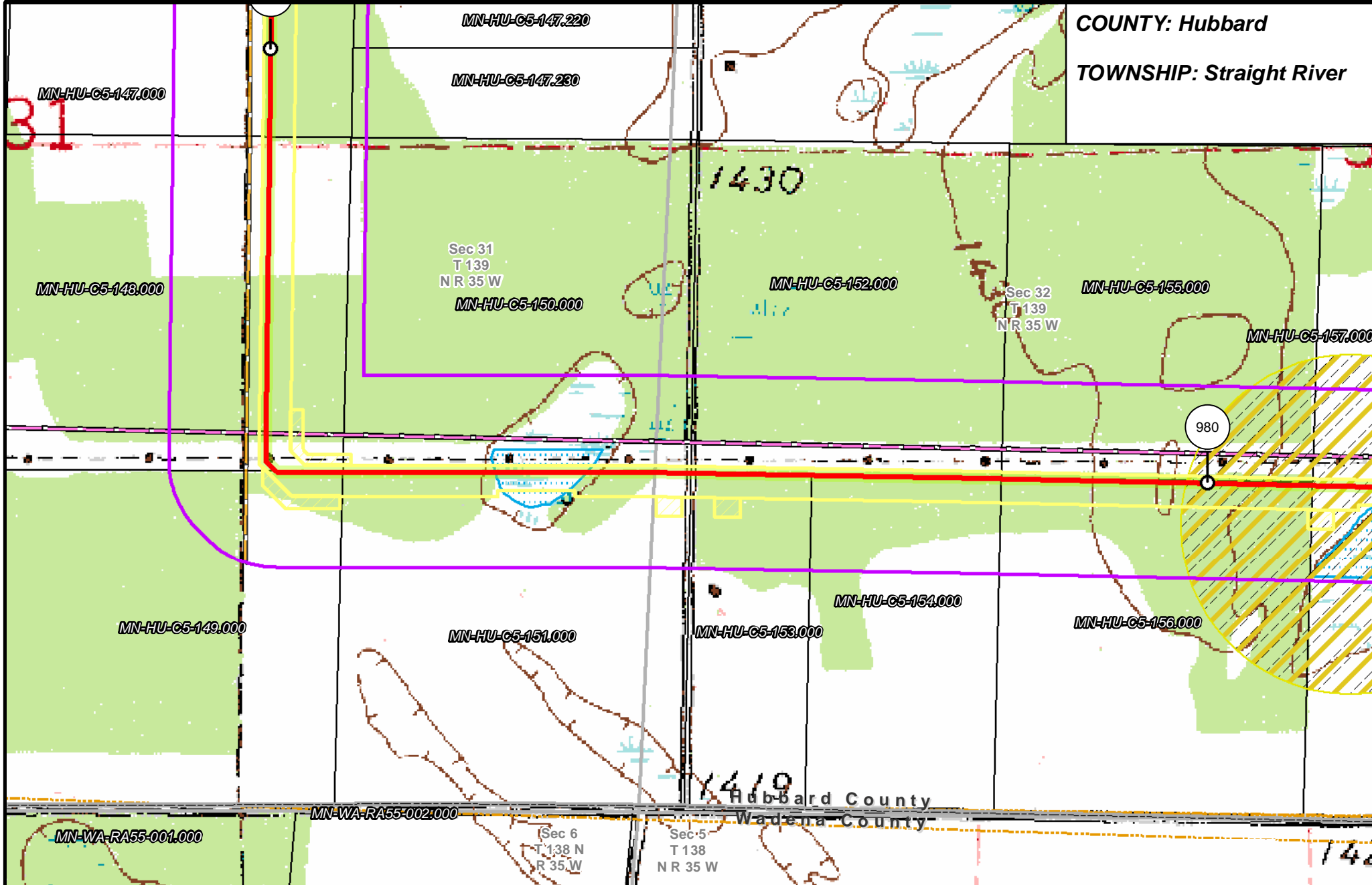
**LINE 3 REPLACEMENT PIPELINE ROUTE**

DRAWN: MLB      CHECKED: --  
 DATE: August 31, 2018      SCALE: 1:5,000

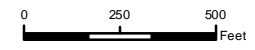
Map 226 of 378



COUNTY: Hubbard  
 TOWNSHIP: Straight River



- |                       |                                |                      |                        |
|-----------------------|--------------------------------|----------------------|------------------------|
| PUC Designated Route  | Mile Post                      | Surveyed Waterbodies | Tract Boundary         |
| ROW                   | Temporary Workspace            | ESA                  | MN Section Boundary    |
| Line 3R Pipeline      | Additional Temporary Workspace | Surveyed Wetlands    | Township/City Boundary |
| Valve Location        | Existing Enbridge Pipelines    | NWI Wetlands         | County Boundary        |
| Enbridge Pump Station | Existing Electric Transmission |                      |                        |
|                       | Existing Third Party Pipelines |                      |                        |

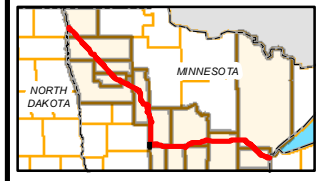
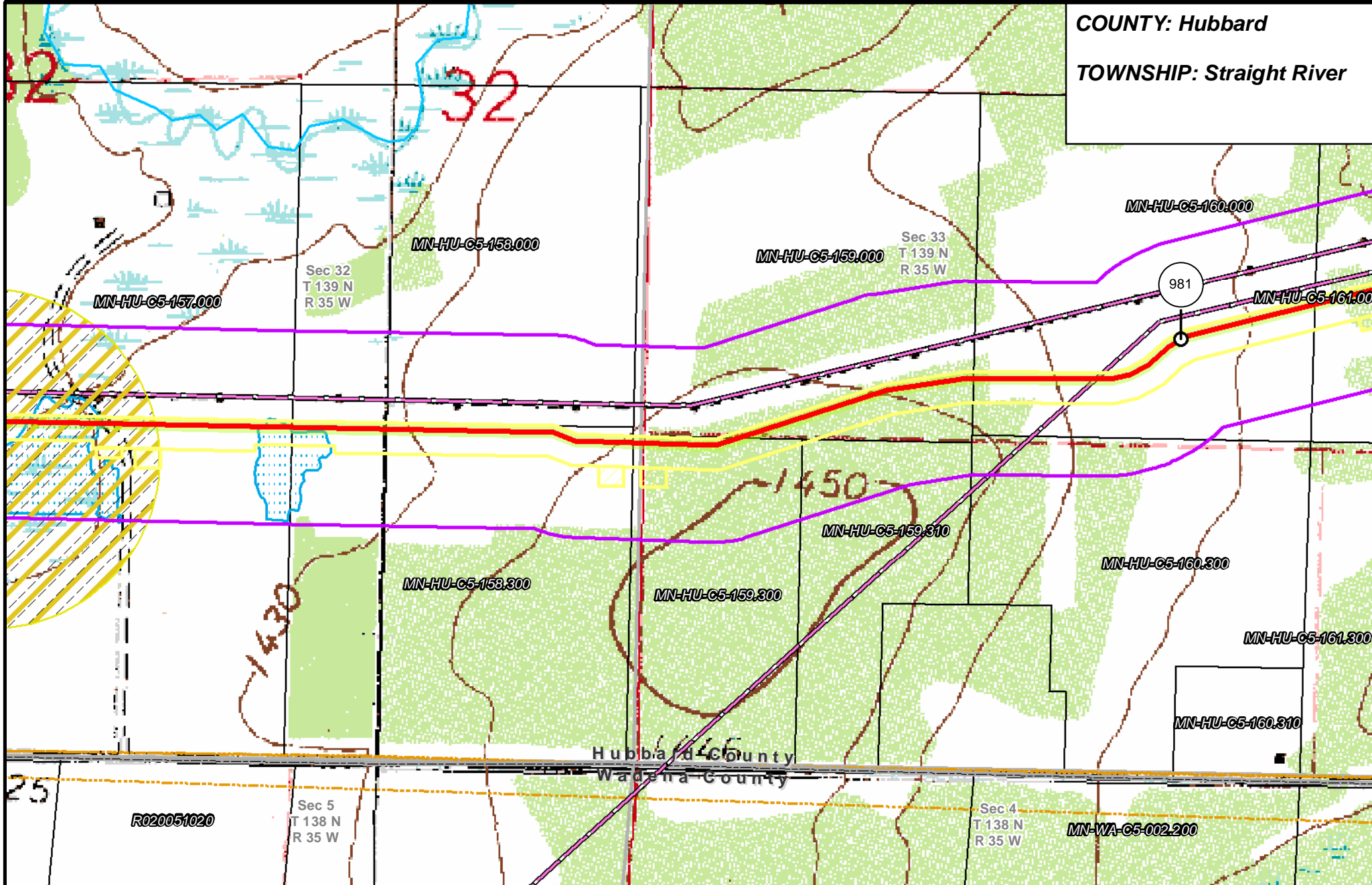


**LINE 3 REPLACEMENT PIPELINE ROUTE**

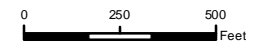
DRAWN: MLB      CHECKED: --  
 DATE: August 31, 2018      SCALE: 1:5,000

Map 227 of 378

COUNTY: Hubbard  
 TOWNSHIP: Straight River



- |                       |                                |                      |                        |
|-----------------------|--------------------------------|----------------------|------------------------|
| PUC Designated Route  | Mile Post                      | Surveyed Waterbodies | Tract Boundary         |
| ROW                   | Temporary Workspace            | ESA                  | MN Section Boundary    |
| Line 3R Pipeline      | Additional Temporary Workspace | Surveyed Wetlands    | Township/City Boundary |
| Valve Location        | Existing Enbridge Pipelines    | NWI Wetlands         | County Boundary        |
| Enbridge Pump Station | Existing Electric Transmission |                      |                        |
|                       | Existing Third Party Pipelines |                      |                        |

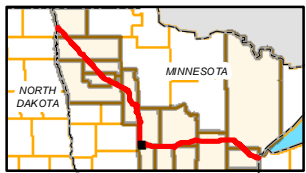
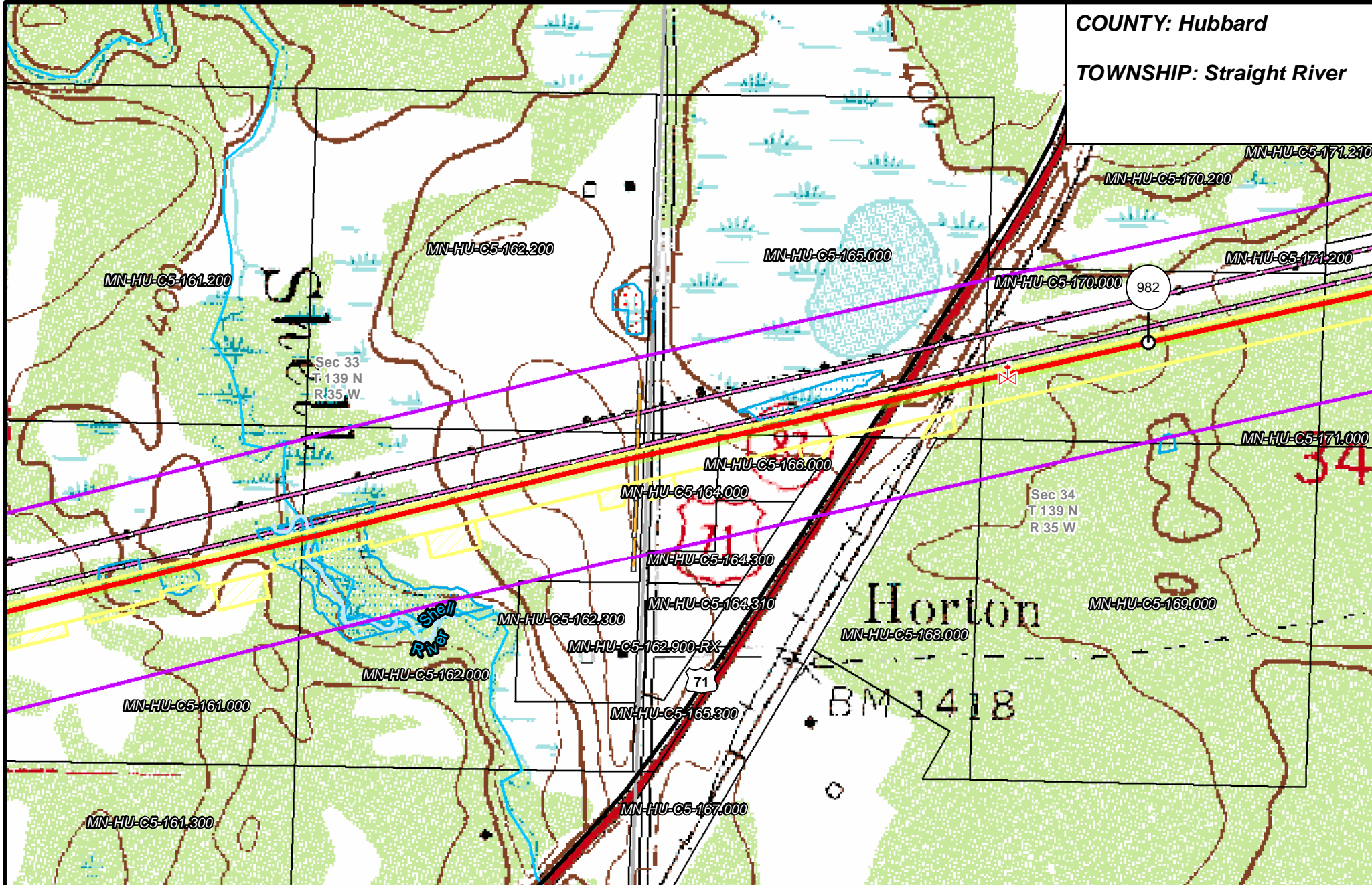


**LINE 3 REPLACEMENT PIPELINE ROUTE**

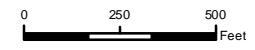
DRAWN: MLB      CHECKED: ---  
 DATE: August 31, 2018      SCALE: 1:5,000

Map 228 of 378

COUNTY: Hubbard  
 TOWNSHIP: Straight River



- |                       |                                |                      |                        |
|-----------------------|--------------------------------|----------------------|------------------------|
| PUC Designated Route  | Mile Post                      | Surveyed Waterbodies | Tract Boundary         |
| ROW                   | Temporary Workspace            | ESA                  | MN Section Boundary    |
| Line 3R Pipeline      | Additional Temporary Workspace | Surveyed Wetlands    | Township/City Boundary |
| Valve Location        | Existing Enbridge Pipelines    | NWI Wetlands         | County Boundary        |
| Enbridge Pump Station | Existing Electric Transmission |                      |                        |
|                       | Existing Third Party Pipelines |                      |                        |

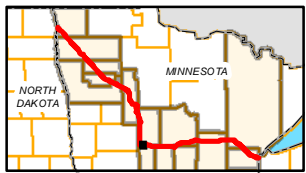
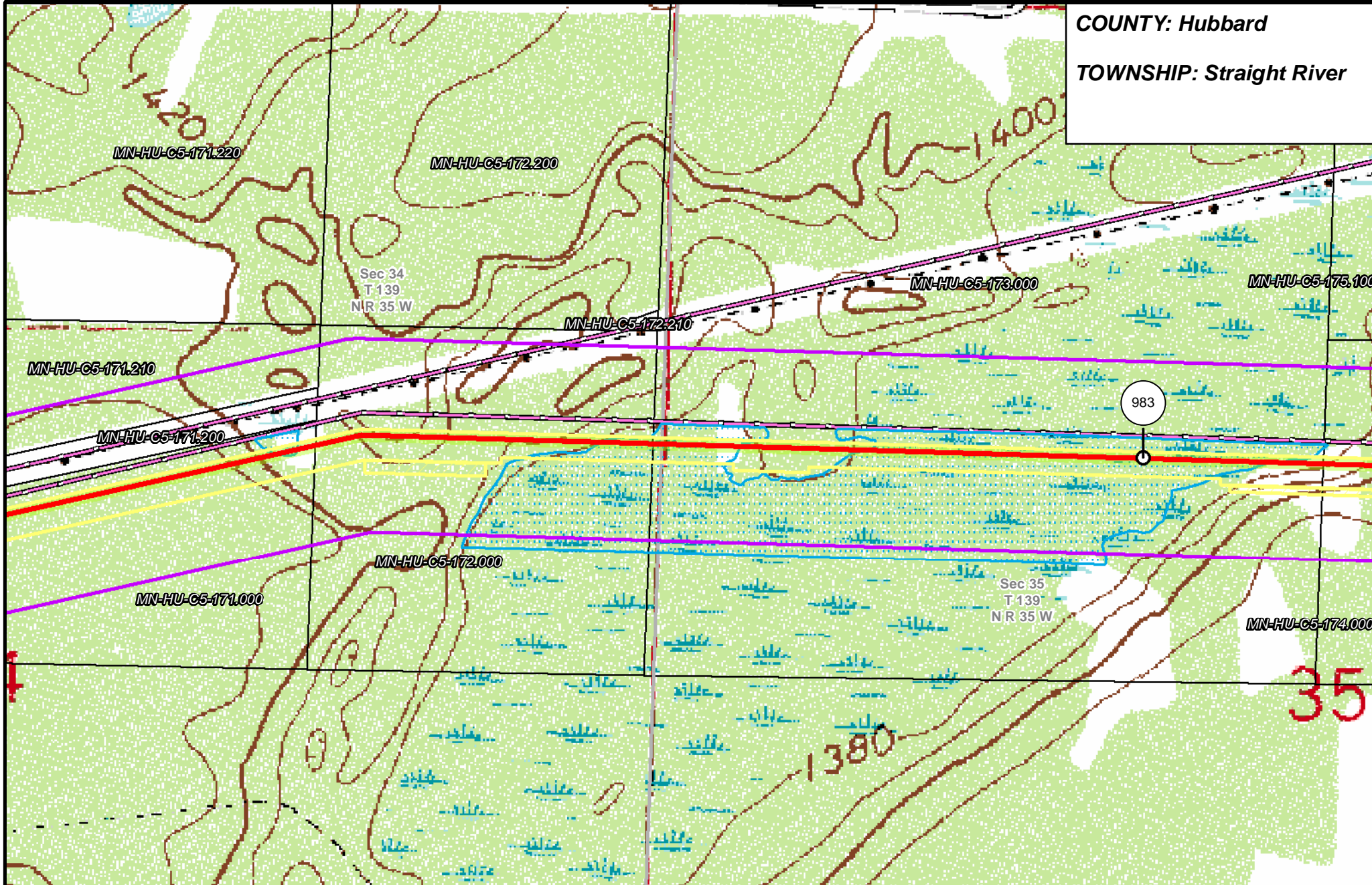


LINE 3 REPLACEMENT PIPELINE ROUTE

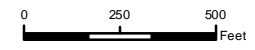
DRAWN: MLB CHECKED: --  
 DATE: August 31, 2018 SCALE: 1:5,000  
 Map 229 of 378



**COUNTY:** Hubbard  
**TOWNSHIP:** Straight River



- |                       |                                |                      |                        |
|-----------------------|--------------------------------|----------------------|------------------------|
| PUC Designated Route  | Mile Post                      | Surveyed Waterbodies | Tract Boundary         |
| ROW                   | Temporary Workspace            | ESA                  | MN Section Boundary    |
| Line 3R Pipeline      | Additional Temporary Workspace | Surveyed Wetlands    | Township/City Boundary |
| Valve Location        | Existing Enbridge Pipelines    | NWI Wetlands         | County Boundary        |
| Enbridge Pump Station | Existing Electric Transmission |                      |                        |
|                       | Existing Third Party Pipelines |                      |                        |

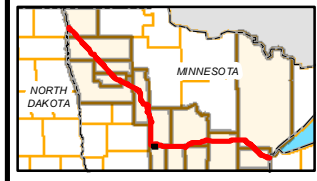
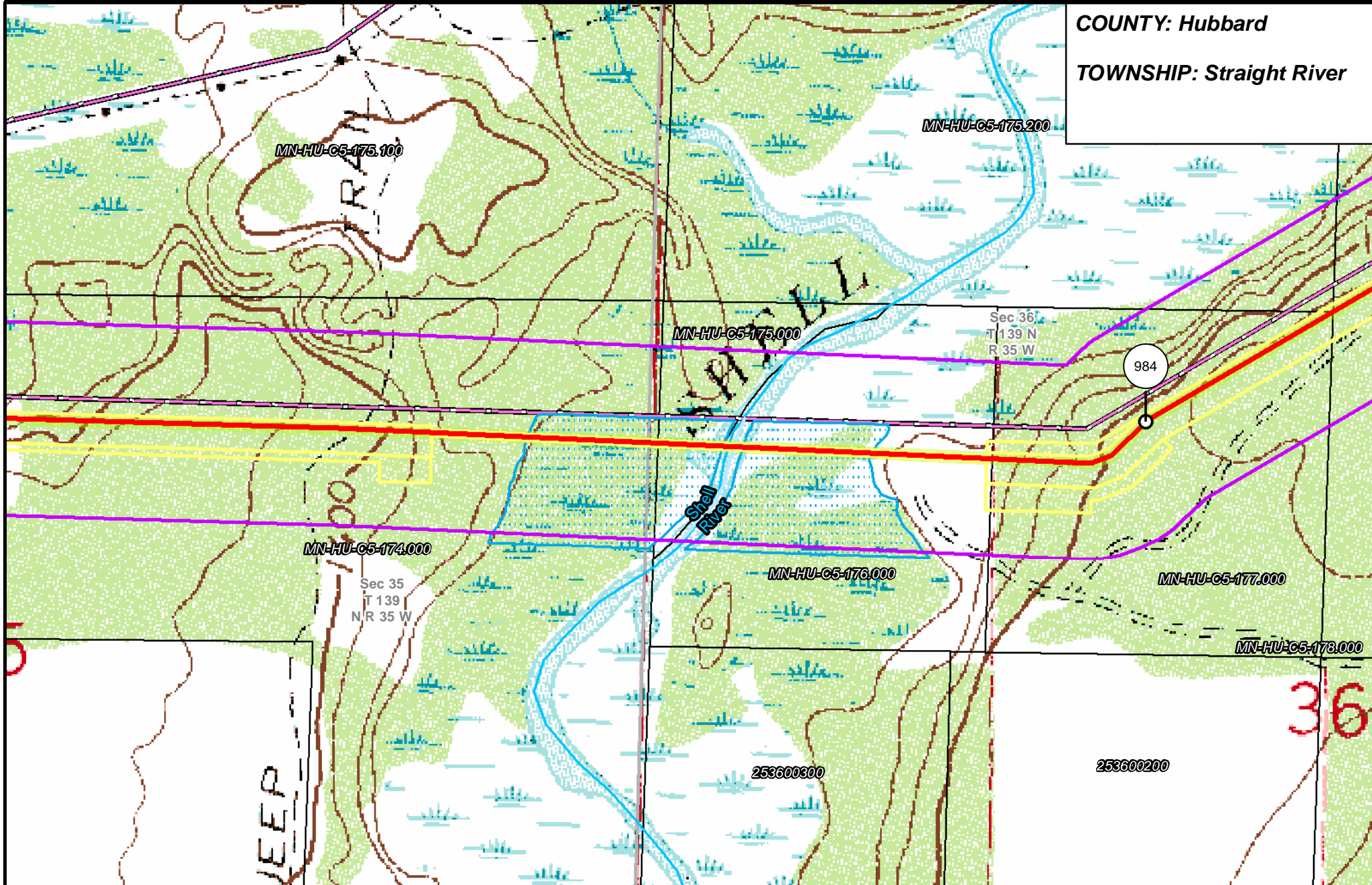


**LINE 3 REPLACEMENT PIPELINE ROUTE**

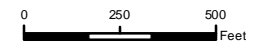
DRAWN: MLB      CHECKED: --  
 DATE: August 31, 2018      SCALE: 1:5,000

Map 230 of 378

**COUNTY:** Hubbard  
**TOWNSHIP:** Straight River



- |                       |                                |                      |                        |
|-----------------------|--------------------------------|----------------------|------------------------|
| PUC Designated Route  | Mile Post                      | Surveyed Waterbodies | Tract Boundary         |
| ROW                   | Temporary Workspace            | ESA                  | MN Section Boundary    |
| Line 3R Pipeline      | Additional Temporary Workspace | Surveyed Wetlands    | Township/City Boundary |
| Valve Location        | Existing Enbridge Pipelines    | NWI Wetlands         | County Boundary        |
| Enbridge Pump Station | Existing Electric Transmission |                      |                        |
|                       | Existing Third Party Pipelines |                      |                        |



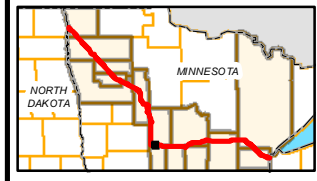
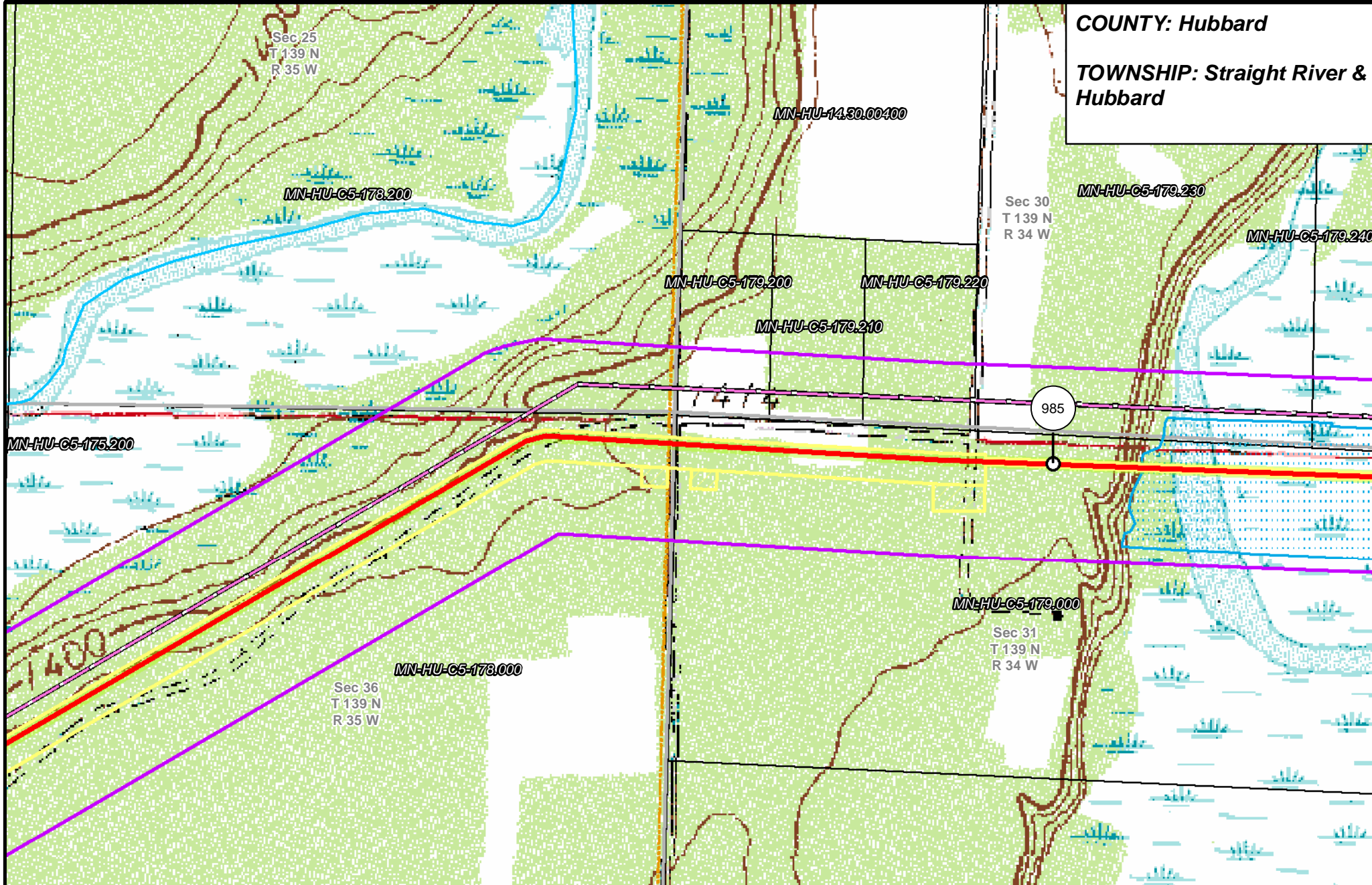
**LINE 3 REPLACEMENT PIPELINE ROUTE**

DRAWN: MLB      CHECKED: ---  
 DATE: August 31, 2018      SCALE: 1:5,000

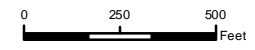
Map 231 of 378



**COUNTY:** Hubbard  
**TOWNSHIP:** Straight River & Hubbard



- |                       |                                |                      |                        |
|-----------------------|--------------------------------|----------------------|------------------------|
| PUC Designated Route  | Mile Post                      | Surveyed Waterbodies | Tract Boundary         |
| ROW                   | Temporary Workspace            | ESA                  | MN Section Boundary    |
| Line 3R Pipeline      | Additional Temporary Workspace | Surveyed Wetlands    | Township/City Boundary |
| Valve Location        | Existing Enbridge Pipelines    | NWI Wetlands         | County Boundary        |
| Enbridge Pump Station | Existing Electric Transmission |                      |                        |
|                       | Existing Third Party Pipelines |                      |                        |

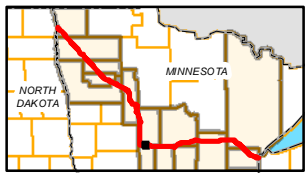
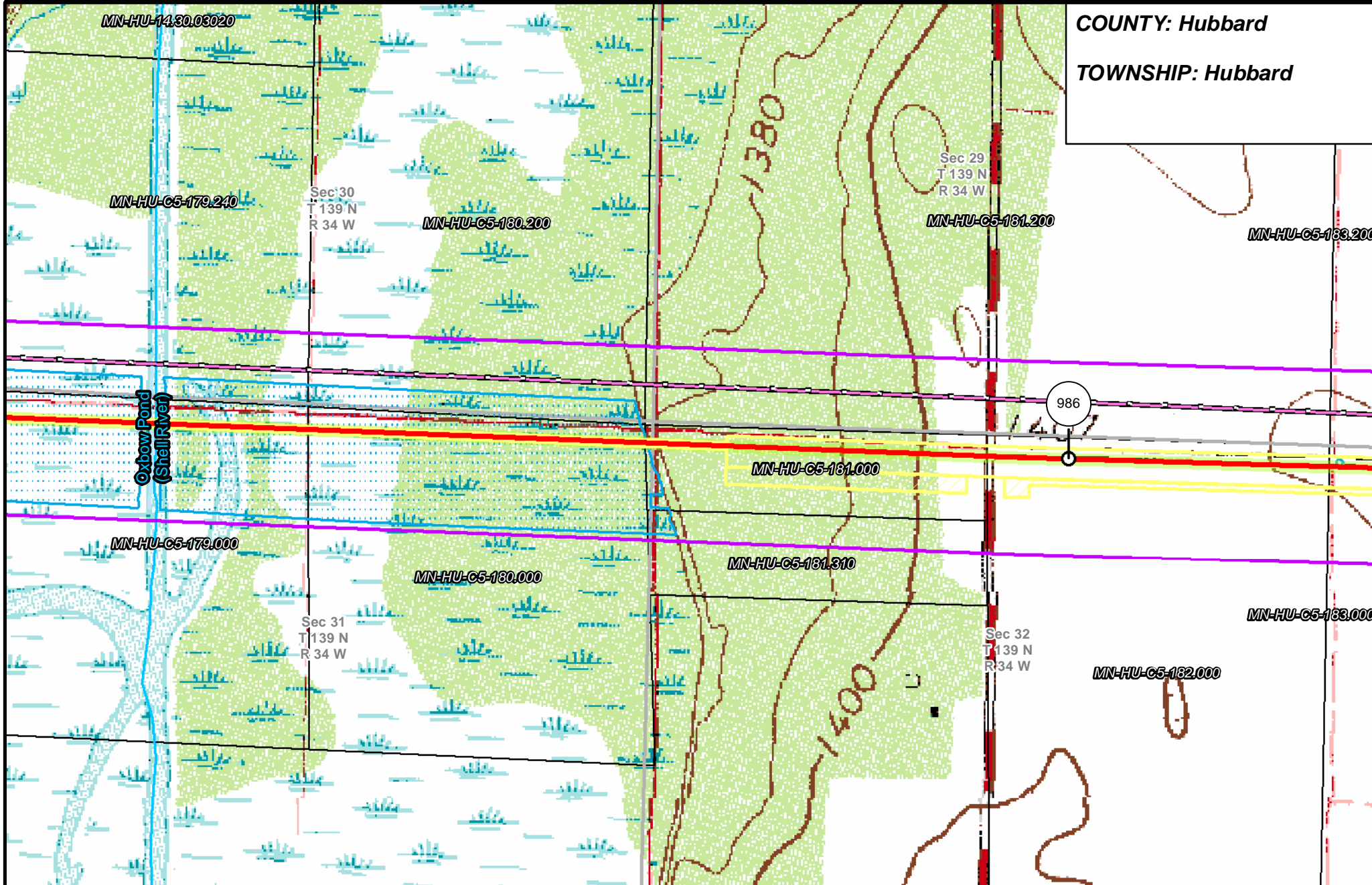


**LINE 3 REPLACEMENT PIPELINE ROUTE**

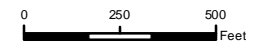
DRAWN: MLB      CHECKED: ---  
 DATE: August 31, 2018      SCALE: 1:5,000

Map 232 of 378

COUNTY: Hubbard  
 TOWNSHIP: Hubbard



- |                       |                                |                      |                        |
|-----------------------|--------------------------------|----------------------|------------------------|
| PUC Designated Route  | Mile Post                      | Surveyed Waterbodies | Tract Boundary         |
| ROW                   | Temporary Workspace            | ESA                  | MN Section Boundary    |
| Line 3R Pipeline      | Additional Temporary Workspace | Surveyed Wetlands    | Township/City Boundary |
| Valve Location        | Existing Enbridge Pipelines    | NWI Wetlands         | County Boundary        |
| Enbridge Pump Station | Existing Electric Transmission |                      |                        |
|                       | Existing Third Party Pipelines |                      |                        |



**LINE 3 REPLACEMENT PIPELINE ROUTE**

DRAWN: MLB      CHECKED: ---  
 DATE: August 31, 2018      SCALE: 1:5,000

Map 233 of 378

COUNTY: Hubbard

TOWNSHIP: Hubbard

Sec 29  
T 139 N  
R 34 W

Sec 28  
T 139 N  
R 34 W

MN-HU-G5-183.200

MN-HU-G5-184.200

1406

MN-HU-G5-187.000

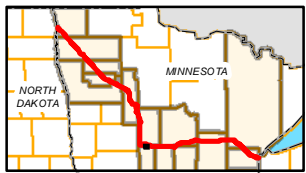
MN-HU-G5-183.000

Sec 32  
T 139 N  
R 34 W

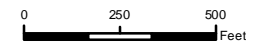
MN-HU-G5-184.000

Sec 33  
T 139 N  
R 34 W

987



- PUC Designated Route
- ROW
- Line 3R Pipeline
- Valve Location
- Enbridge Pump Station
- Mile Post
- Temporary Workspace
- Additional Temporary Workspace
- Existing Enbridge Pipelines
- Existing Electric Transmission
- Existing Third Party Pipelines
- Surveyed Waterbodies
- ESA
- Surveyed Wetlands
- NWI Wetlands
- Tract Boundary
- MN Section Boundary
- Township/City Boundary
- County Boundary

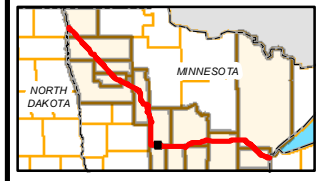
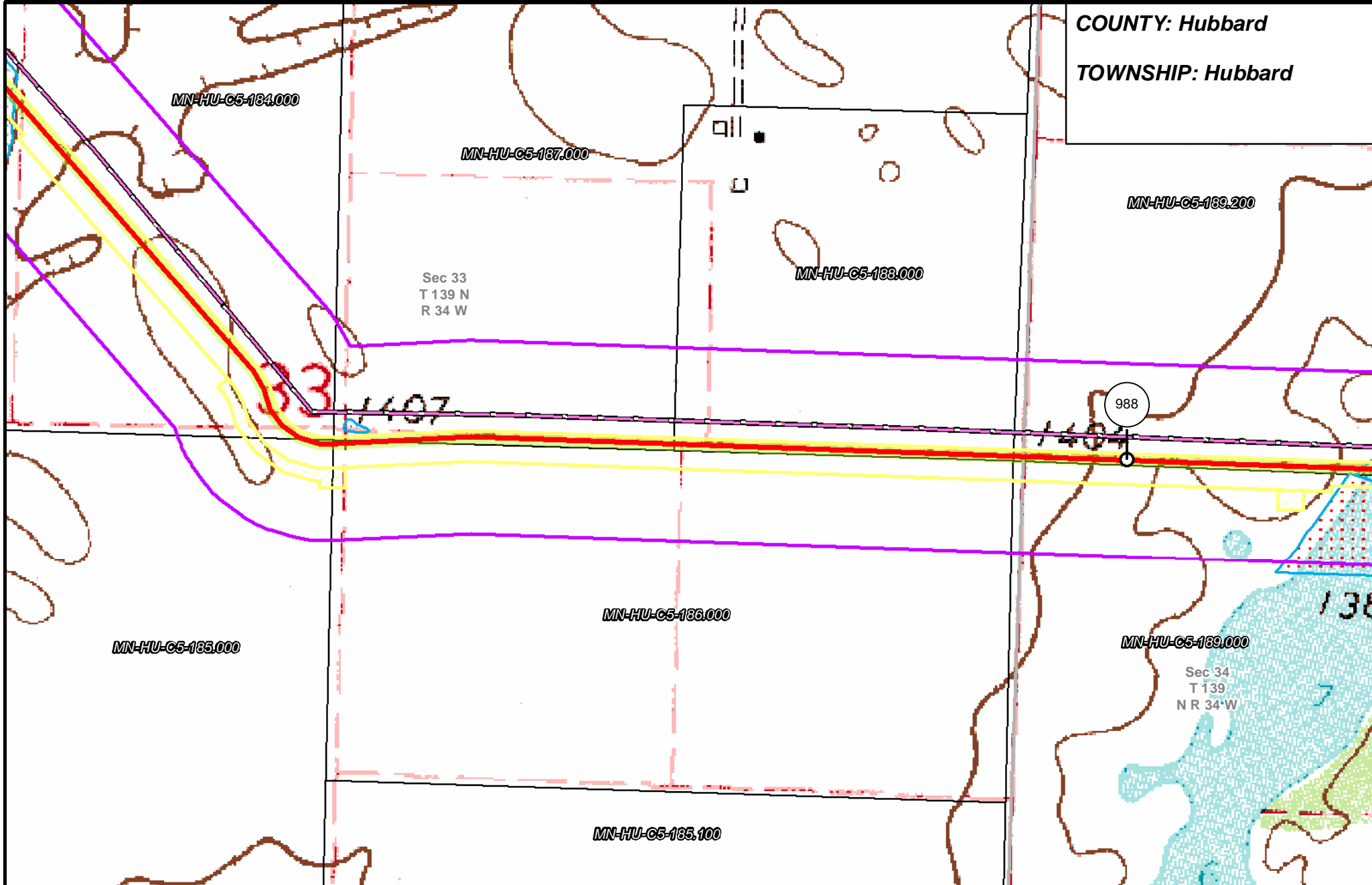


**LINE 3 REPLACEMENT PIPELINE ROUTE**

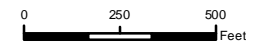
DRAWN: MLB      CHECKED:      DATE: August 31, 2018      SCALE: 1:5,000

Map 234 of 378

COUNTY: Hubbard  
 TOWNSHIP: Hubbard



- |                       |                                |                      |                        |
|-----------------------|--------------------------------|----------------------|------------------------|
| PUC Designated Route  | Mile Post                      | Surveyed Waterbodies | Tract Boundary         |
| ROW                   | Temporary Workspace            | ESA                  | MN Section Boundary    |
| Line 3R Pipeline      | Additional Temporary Workspace | Surveyed Wetlands    | Township/City Boundary |
| Valve Location        | Existing Enbridge Pipelines    | NWI Wetlands         | County Boundary        |
| Enbridge Pump Station | Existing Electric Transmission |                      |                        |
|                       | Existing Third Party Pipelines |                      |                        |



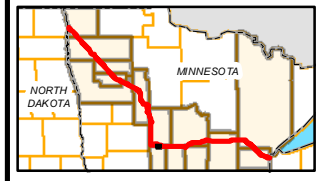
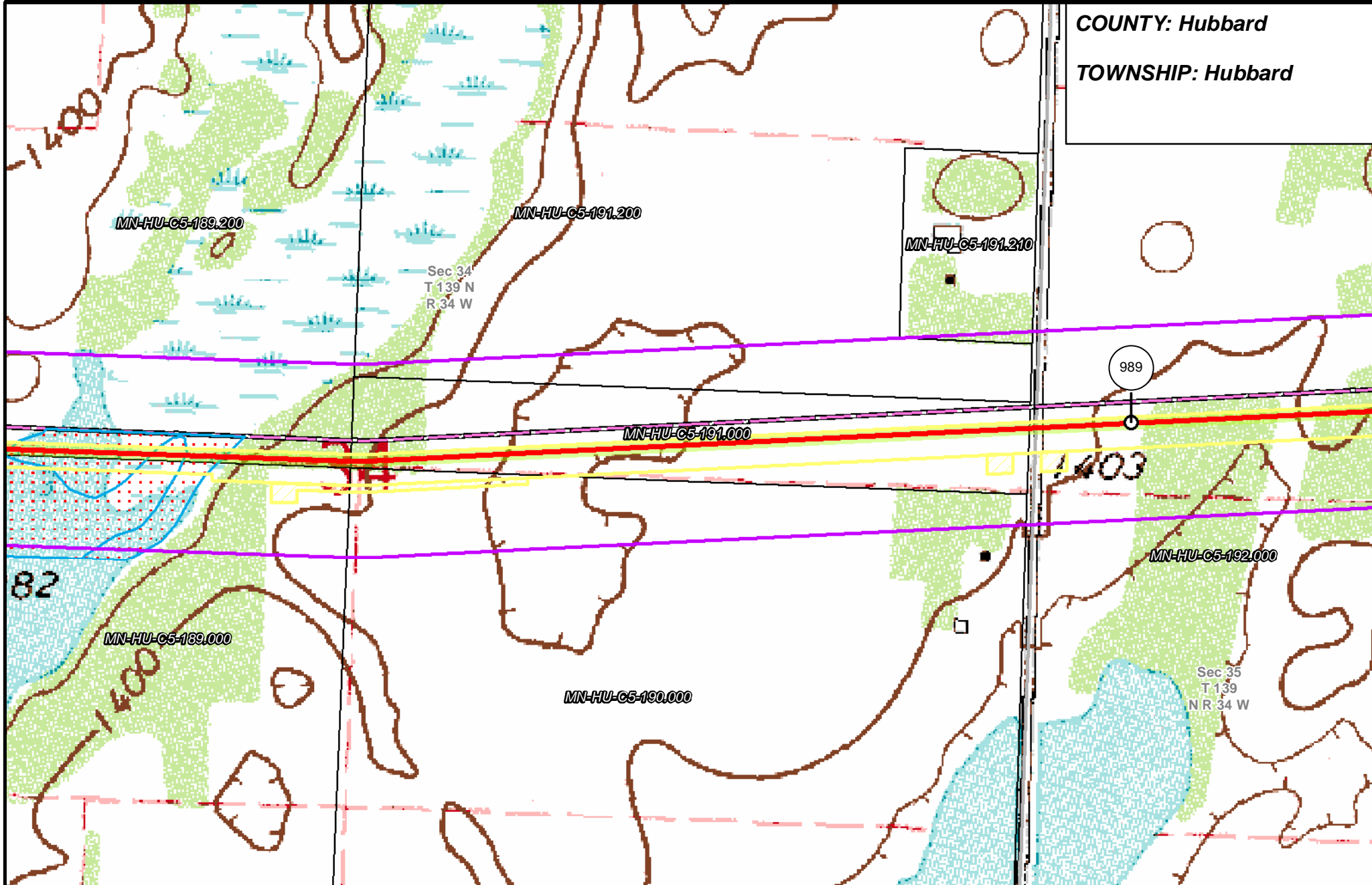
**LINE 3 REPLACEMENT PIPELINE ROUTE**

DRAWN: MLB      CHECKED: --  
 DATE: August 31, 2018      SCALE: 1:5,000

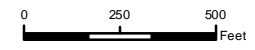
Map 235 of 378



COUNTY: Hubbard  
 TOWNSHIP: Hubbard



- |                       |                                |                                |                        |
|-----------------------|--------------------------------|--------------------------------|------------------------|
| PUC Designated Route  | Mile Post                      | Surveyed Waterbodies           | Tract Boundary         |
| ROW                   | Temporary Workspace            | ESA                            | MN Section Boundary    |
| Line 3R Pipeline      | Additional Temporary Workspace | Surveyed Wetlands              | Township/City Boundary |
| Valve Location        | Existing Enbridge Pipelines    | NWI Wetlands                   | County Boundary        |
| Enbridge Pump Station | Existing Electric Transmission | Existing Third Party Pipelines |                        |



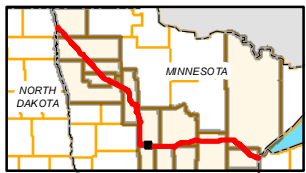
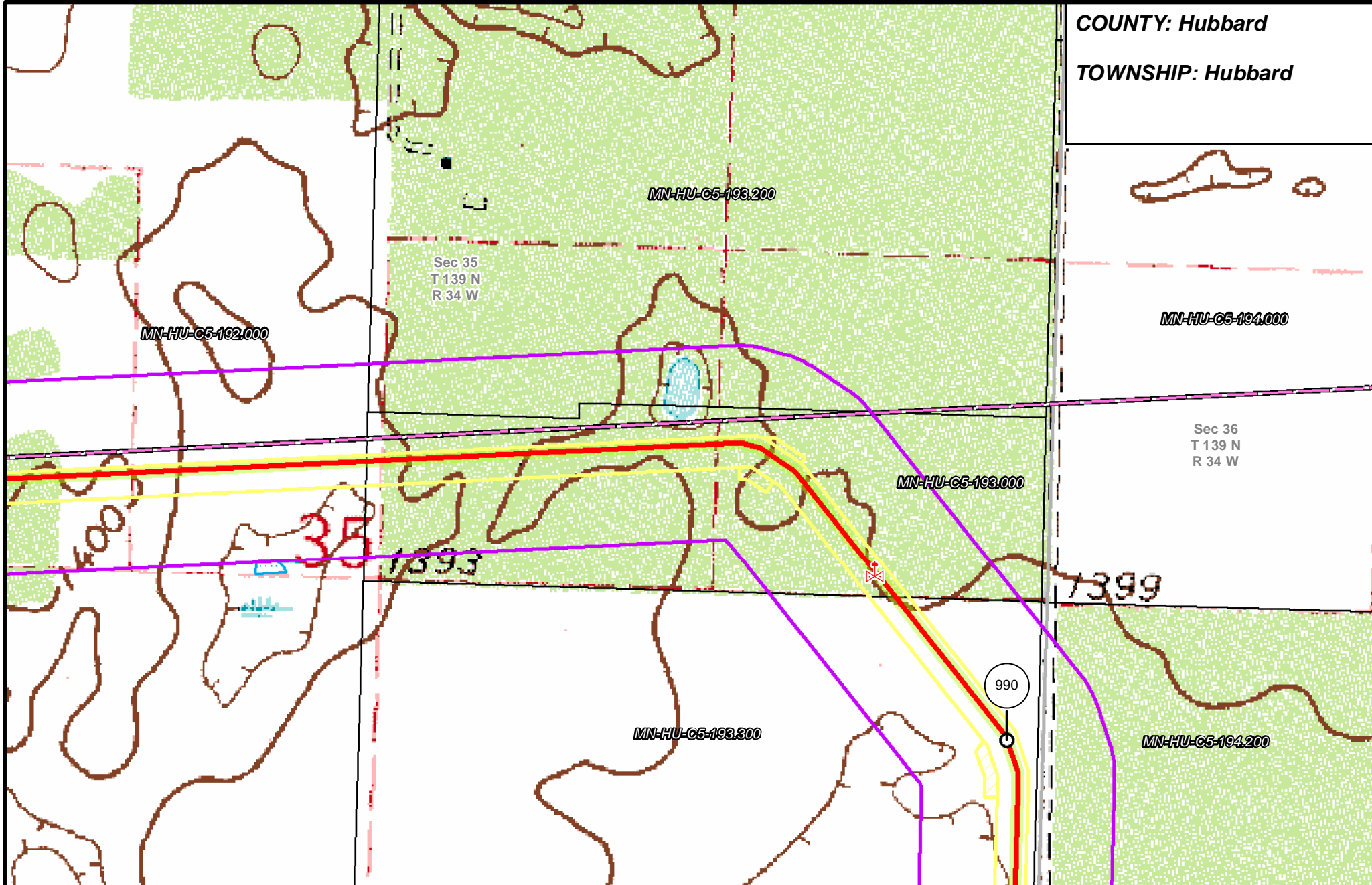
**LINE 3 REPLACEMENT PIPELINE ROUTE**

DRAWN: MLB      CHECKED: ---  
 DATE: August 31, 2018      SCALE: 1:5,000

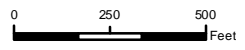
Map 236 of 378

COUNTY: Hubbard

TOWNSHIP: Hubbard



- |                       |                                |                      |                        |
|-----------------------|--------------------------------|----------------------|------------------------|
| PUC Designated Route  | Mile Post                      | Surveyed Waterbodies | Tract Boundary         |
| ROW                   | Temporary Workspace            | ESA                  | MN Section Boundary    |
| Line 3R Pipeline      | Additional Temporary Workspace | Surveyed Wetlands    | Township/City Boundary |
| Valve Location        | Existing Enbridge Pipelines    | NWI Wetlands         | County Boundary        |
| Enbridge Pump Station | Existing Electric Transmission |                      |                        |
|                       | Existing Third Party Pipelines |                      |                        |



**LINE 3 REPLACEMENT PIPELINE ROUTE**

DRAWN: MLB      CHECKED: --  
 DATE: August 31, 2018      SCALE: 1:5,000

Map 237 of 378