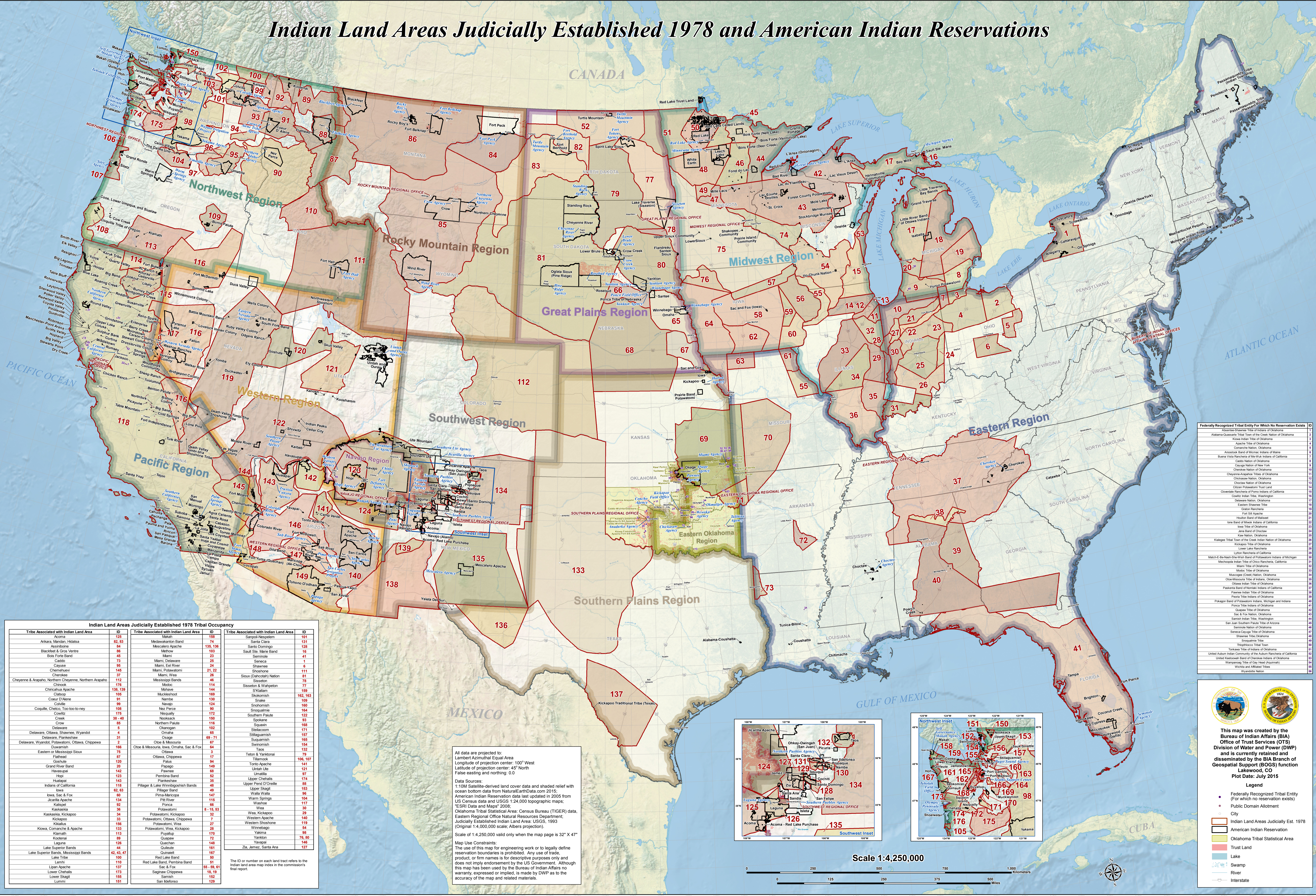


# Indian Land Areas Judicially Established 1978 and American Indian Reservations



### Indian Land Areas Judicially Established 1978 Tribal Occupancy

Tribe Associated with Indian Land Area	ID	Tribe Associated with Indian Land Area	ID	Tribe Associated with Indian Land Area	ID
Acoma	125	Midewakoton Band	74	Santa Clara	131
Arizaco	82, 83	Mescalero Apache	136, 138	Santa Domingo	128
Blackfeet	84	Methuen	103	Sault Ste. Marie Band	16
Bois Forte Band	45	Miami	23	Seminole	41
Caddo	75	Miami, Delaware	24	Seneca	1
Cajon	95	Miami, Etowah	21, 22	Shawnee	6
Chemehuevi	145	Miami, Wea	26	Shoshone	11
Cherokee	37	Mescalero Bands	46	Sioux (Dakota) Nation	81
Cheyenne & Arapaho, Northern Cheyenne, Northern Arapaho	112	Modoc	114	Sisseton & Wahpeton	77
Chiricahua Apache	138, 139	Mohave	144	Skulliam	159
Chiricahua	106	Muckleshoot	169	Skokomish	162, 163
Coeur D'Alene	91	Namib	130	Snake	109
Corville	99	Navajo	124	Snohomish	90
Coquille, Chitto, Too-too-to-hey	107	Nazko	90	Snowshoe	164
Crow	38 - 40	Nespelem	172	Southern Pomo	123
Delaware	5	Noxocack	150	Spokane	93
Delaware, Ottawa, Shawnee, Wyandot	31	Northern Paiute	118	Squawamish	167
Delaware, Potawatomi, Ottawa, Chippewa	166	Ochone	102	Sugamish	185
Eastern of Mississippi Sioux	87	Ojibwa	69 - 71	Swinomish	184
Flathead	112	Ojibwa, Missouria	87	Teton & Yanktonal	79
Goshute	120	Ojibwa, Chippewa	17	Tillamook	106, 107
Grand River Band	142	Ojibwa, Ojibwa	84	Tonka	136
Havasupai	123	Pajago	149	Tonka Apache	141
Hualapai	143	Pembina Band	35	Umatilla	121
Indians of California	118	Pianeshaw	48	Upper Chehalis	174
Iowa, Sac & Fox	60	Pillager of Lake Winnebago Bands	48	Upper Pend D'Oreille	88
Jicarilla Apache	92	Pillager Band	39	Upper Skagit	153
Kalispel	94	Pima-Maricopa	147	Walla Walla	98
Kasakia	36	Pine Ridge	116	Warm Springs	104
Kaskaskia, Kickapoo	34	Ponca	66	Western Apache	140
Kickapoo	33	Potawatomi	114	Western Shoshone	119
Kiowa	156	Potawatomi, Ottawa, Chippewa	7	Winnemucca	54
Kiowa, Comanche & Apache	113	Potawatomi, Wea, Kickapoo	28	Yaquina	98
Kootenai	89	Puyallup	170	Yankton	76, 80
Laguna	126	Quapaw	72	Yanqui	146
Lake Superior Bands, Mississippi Bands	42, 43, 47	Quapaw	148	Zia, Jemez, Santa Ana	127
Lake Tribe	100	Quileute	161		
Lenni Lenape	110	Quinnipiac	167		
Lipan Apache	137	Rod Lake Band	80		
Lower Chehalis	173	Red Lake Band, Pembina Band	91		
Lower Skagit	152	Sac & Fox	55, 59, 61		
Lummi	151	Sagrawe Chippewa	152		
		San Felipe	153		
		San Felipe	129		

All data are projected to Lambert Conformal Equal Area. Longitude of projection center: 100° West. Latitude of projection center: 45° North. False easting and northing: 0.0.

Data Sources:  
 1:10M Satellite-derived land cover data and shaded relief with ocean bottom data from NaturalEarthData.com 2015.  
 American Indian Reservation data last updated in 2005 from US Census data and USGS 1:24,000 topographic maps; "ESRI Data and Maps" 2008.  
 Oklahoma Tribal Statistical Area: Census Bureau (TIGER) data, Eastern Regional Office Natural Resources Department; Judicially Established Indian Land Area: USGS, 1993 (Original 1:4,000,000 scale; Albers projection).  
 Scale of 1:4,250,000 valid only when the map page is 32" X 47"

Map Use Constraints:  
 The use of this map for engineering work or to legally define reservation boundaries is prohibited. Any use of trade, product, or firm names is for descriptive purposes only and does not imply endorsement by the US Government. Although this map has been used by the Bureau of Indian Affairs no warranty, expressed or implied, is made by DWP as to the accuracy of the map and related materials.

The ID or number on each land tract refers to the Indian land area map index in the commissioner's final report.

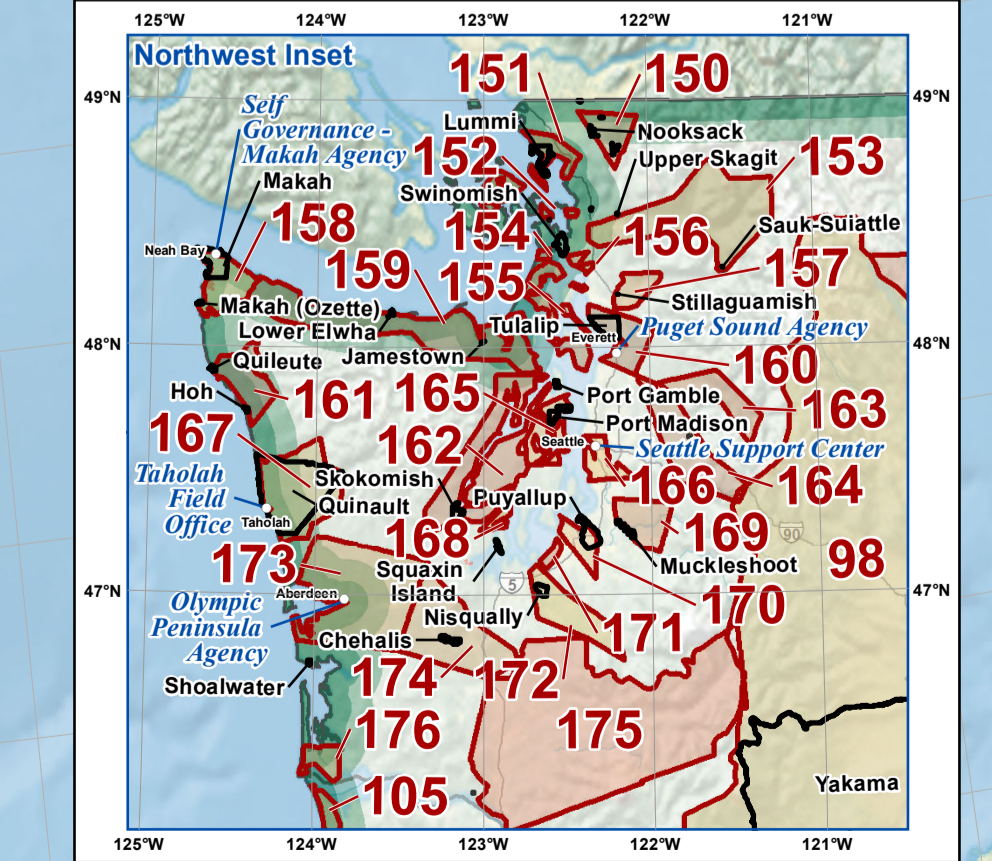
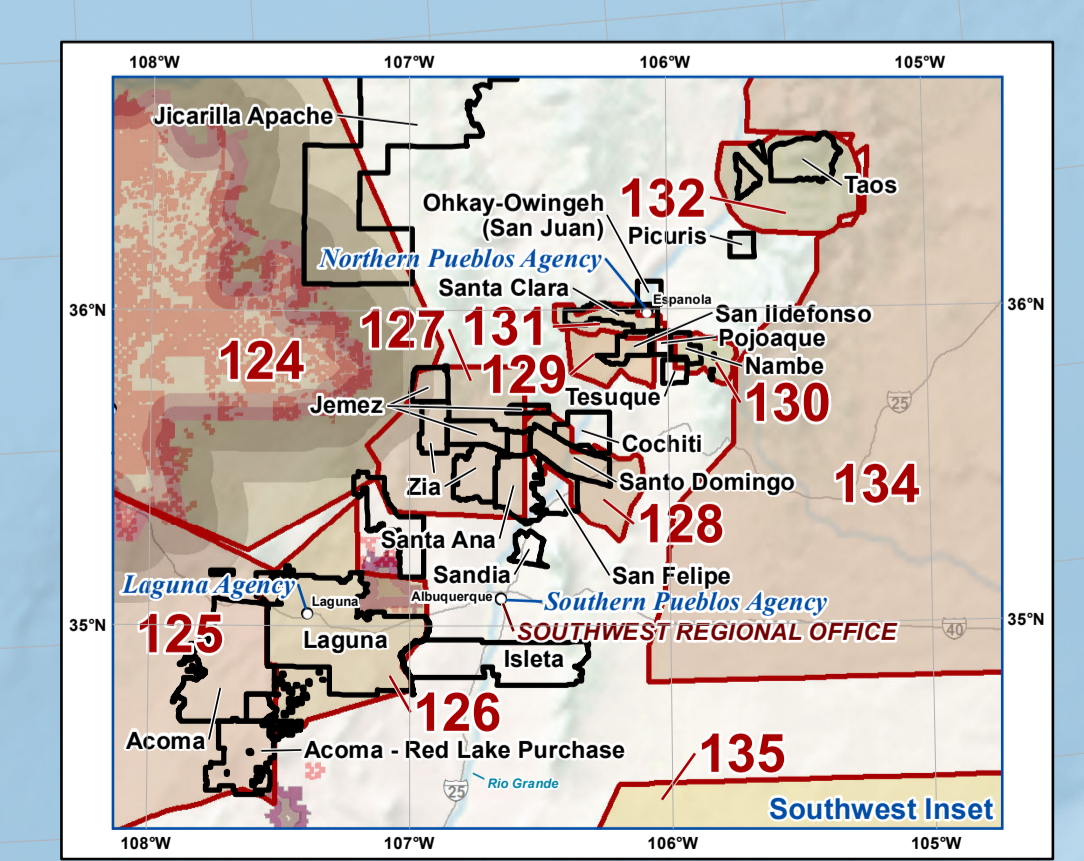
### Federally Recognized Tribal Entity For Which No Reservation Exists

ID	Tribal Entity
1	Absentee-Shawnee Tribe of Indians of Oklahoma
2	Alabama-Quassaw Tribal Town of the Creek Nation of Oklahoma
3	Apache Tribe of Oklahoma
4	Cherokee Nation, Oklahoma
5	Cherokee-Aspachos Tribes of Oklahoma
6	Cherokee Nation of Oklahoma
7	Cherokee Nation of Oklahoma
8	Cherokee Nation of Oklahoma
9	Cherokee Nation of Oklahoma
10	Cherokee Nation of Oklahoma
11	Cherokee Nation of Oklahoma
12	Cherokee Nation of Oklahoma
13	Cherokee Nation of Oklahoma
14	Cherokee Nation of Oklahoma
15	Cherokee Nation of Oklahoma
16	Cherokee Nation of Oklahoma
17	Cherokee Nation of Oklahoma
18	Cherokee Nation of Oklahoma
19	Cherokee Nation of Oklahoma
20	Cherokee Nation of Oklahoma
21	Cherokee Nation of Oklahoma
22	Cherokee Nation of Oklahoma
23	Cherokee Nation of Oklahoma
24	Cherokee Nation of Oklahoma
25	Cherokee Nation of Oklahoma
26	Cherokee Nation of Oklahoma
27	Cherokee Nation of Oklahoma
28	Cherokee Nation of Oklahoma
29	Cherokee Nation of Oklahoma
30	Cherokee Nation of Oklahoma
31	Cherokee Nation of Oklahoma
32	Cherokee Nation of Oklahoma
33	Cherokee Nation of Oklahoma
34	Cherokee Nation of Oklahoma
35	Cherokee Nation of Oklahoma
36	Cherokee Nation of Oklahoma
37	Cherokee Nation of Oklahoma
38	Cherokee Nation of Oklahoma
39	Cherokee Nation of Oklahoma
40	Cherokee Nation of Oklahoma
41	Cherokee Nation of Oklahoma
42	Cherokee Nation of Oklahoma
43	Cherokee Nation of Oklahoma
44	Cherokee Nation of Oklahoma
45	Cherokee Nation of Oklahoma
46	Cherokee Nation of Oklahoma
47	Cherokee Nation of Oklahoma
48	Cherokee Nation of Oklahoma
49	Cherokee Nation of Oklahoma
50	Cherokee Nation of Oklahoma
51	Cherokee Nation of Oklahoma
52	Cherokee Nation of Oklahoma
53	Cherokee Nation of Oklahoma
54	Cherokee Nation of Oklahoma
55	Cherokee Nation of Oklahoma
56	Cherokee Nation of Oklahoma
57	Cherokee Nation of Oklahoma
58	Cherokee Nation of Oklahoma
59	Cherokee Nation of Oklahoma
60	Cherokee Nation of Oklahoma
61	Cherokee Nation of Oklahoma
62	Cherokee Nation of Oklahoma
63	Cherokee Nation of Oklahoma
64	Cherokee Nation of Oklahoma
65	Cherokee Nation of Oklahoma
66	Cherokee Nation of Oklahoma
67	Cherokee Nation of Oklahoma
68	Cherokee Nation of Oklahoma
69	Cherokee Nation of Oklahoma
70	Cherokee Nation of Oklahoma
71	Cherokee Nation of Oklahoma
72	Cherokee Nation of Oklahoma
73	Cherokee Nation of Oklahoma
74	Cherokee Nation of Oklahoma
75	Cherokee Nation of Oklahoma
76	Cherokee Nation of Oklahoma
77	Cherokee Nation of Oklahoma
78	Cherokee Nation of Oklahoma
79	Cherokee Nation of Oklahoma
80	Cherokee Nation of Oklahoma
81	Cherokee Nation of Oklahoma
82	Cherokee Nation of Oklahoma
83	Cherokee Nation of Oklahoma
84	Cherokee Nation of Oklahoma
85	Cherokee Nation of Oklahoma
86	Cherokee Nation of Oklahoma
87	Cherokee Nation of Oklahoma
88	Cherokee Nation of Oklahoma
89	Cherokee Nation of Oklahoma
90	Cherokee Nation of Oklahoma
91	Cherokee Nation of Oklahoma
92	Cherokee Nation of Oklahoma
93	Cherokee Nation of Oklahoma
94	Cherokee Nation of Oklahoma
95	Cherokee Nation of Oklahoma
96	Cherokee Nation of Oklahoma
97	Cherokee Nation of Oklahoma
98	Cherokee Nation of Oklahoma
99	Cherokee Nation of Oklahoma
100	Cherokee Nation of Oklahoma
101	Cherokee Nation of Oklahoma
102	Cherokee Nation of Oklahoma
103	Cherokee Nation of Oklahoma
104	Cherokee Nation of Oklahoma
105	Cherokee Nation of Oklahoma
106	Cherokee Nation of Oklahoma
107	Cherokee Nation of Oklahoma
108	Cherokee Nation of Oklahoma
109	Cherokee Nation of Oklahoma
110	Cherokee Nation of Oklahoma
111	Cherokee Nation of Oklahoma
112	Cherokee Nation of Oklahoma
113	Cherokee Nation of Oklahoma
114	Cherokee Nation of Oklahoma
115	Cherokee Nation of Oklahoma
116	Cherokee Nation of Oklahoma
117	Cherokee Nation of Oklahoma
118	Cherokee Nation of Oklahoma
119	Cherokee Nation of Oklahoma
120	Cherokee Nation of Oklahoma
121	Cherokee Nation of Oklahoma
122	Cherokee Nation of Oklahoma
123	Cherokee Nation of Oklahoma
124	Cherokee Nation of Oklahoma
125	Cherokee Nation of Oklahoma
126	Cherokee Nation of Oklahoma
127	Cherokee Nation of Oklahoma
128	Cherokee Nation of Oklahoma
129	Cherokee Nation of Oklahoma
130	Cherokee Nation of Oklahoma
131	Cherokee Nation of Oklahoma
132	Cherokee Nation of Oklahoma
133	Cherokee Nation of Oklahoma
134	Cherokee Nation of Oklahoma
135	Cherokee Nation of Oklahoma
136	Cherokee Nation of Oklahoma
137	Cherokee Nation of Oklahoma
138	Cherokee Nation of Oklahoma
139	Cherokee Nation of Oklahoma
140	Cherokee Nation of Oklahoma
141	Cherokee Nation of Oklahoma
142	Cherokee Nation of Oklahoma
143	Cherokee Nation of Oklahoma
144	Cherokee Nation of Oklahoma
145	Cherokee Nation of Oklahoma
146	Cherokee Nation of Oklahoma
147	Cherokee Nation of Oklahoma
148	Cherokee Nation of Oklahoma
149	Cherokee Nation of Oklahoma
150	Cherokee Nation of Oklahoma
151	Cherokee Nation of Oklahoma
152	Cherokee Nation of Oklahoma
153	Cherokee Nation of Oklahoma
154	Cherokee Nation of Oklahoma
155	Cherokee Nation of Oklahoma
156	Cherokee Nation of Oklahoma
157	Cherokee Nation of Oklahoma
158	Cherokee Nation of Oklahoma
159	Cherokee Nation of Oklahoma
160	Cherokee Nation of Oklahoma
161	Cherokee Nation of Oklahoma
162	Cherokee Nation of Oklahoma
163	Cherokee Nation of Oklahoma
164	Cherokee Nation of Oklahoma
165	Cherokee Nation of Oklahoma
166	Cherokee Nation of Oklahoma
167	Cherokee Nation of Oklahoma
168	Cherokee Nation of Oklahoma
169	Cherokee Nation of Oklahoma
170	Cherokee Nation of Oklahoma
171	Cherokee Nation of Oklahoma
172	Cherokee Nation of Oklahoma
173	Cherokee Nation of Oklahoma
174	Cherokee Nation of Oklahoma
175	Cherokee Nation of Oklahoma
176	Cherokee Nation of Oklahoma
177	Cherokee Nation of Oklahoma
178	Cherokee Nation of Oklahoma
179	Cherokee Nation of Oklahoma
180	Cherokee Nation of Oklahoma

This map was created by the Bureau of Indian Affairs (BIA) Office of Trust Services (OTS) Division of Water and Power (DWP) and is currently retained and disseminated by the BIA Branch of Geospatial Support (BGS) Function Lakewood, CO  
 Plot Date: July 2015

**Legend**

- Federally Recognized Tribal Entity (For which no reservation exists)
- Public Domain Allotment
- City
- Indian Land Areas Judicially Est. 1978
- American Indian Reservation
- Oklahoma Tribal Statistical Area
- Trust Land
- Lake
- Swamp
- River
- Interstate



Scale 1:4,250,000

